

THE STATE OF DELAWARE DEPARTMENT OF TRANSPORTATION

U.S. CUSTOMARY
UNITS



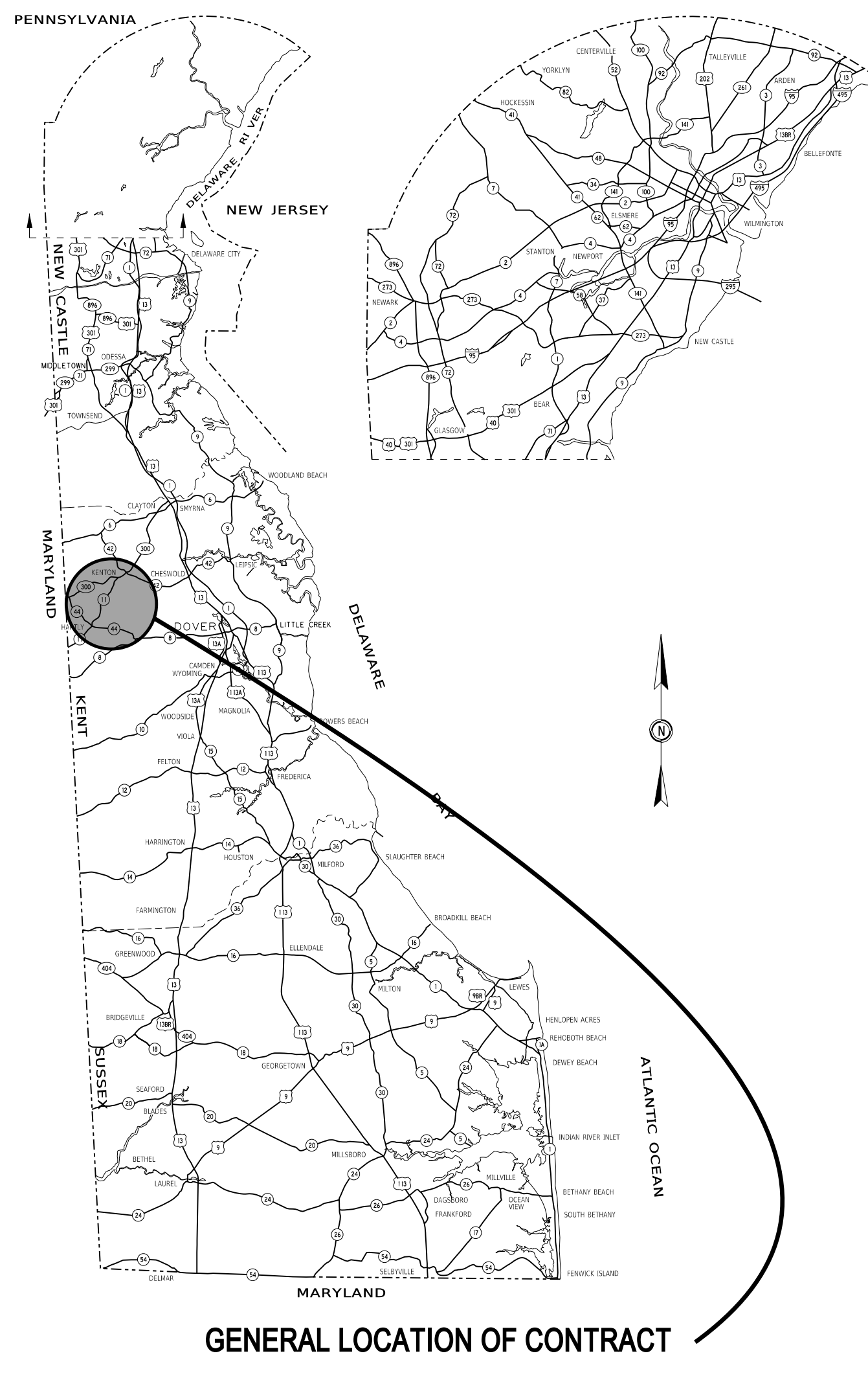
CONSTRUCTION PLANS FOR:

PAVEMENT AND REHABILITATION, KENT II, WEST DOVER, 2024


CONTRACT NUMBER: **T202406202**
FEDERAL AID PROJECT NUMBER: **N/A**

COUNTY: **KENT**

M.R. #: **K162, K163, K200, K101, K048, K198**




PREPARED BY
RK&K



3-9-2026
DATE

THIS SEAL APPLIES TO ALL SHEETS BEARING THE "RKK" SECTION DESIGNATION.



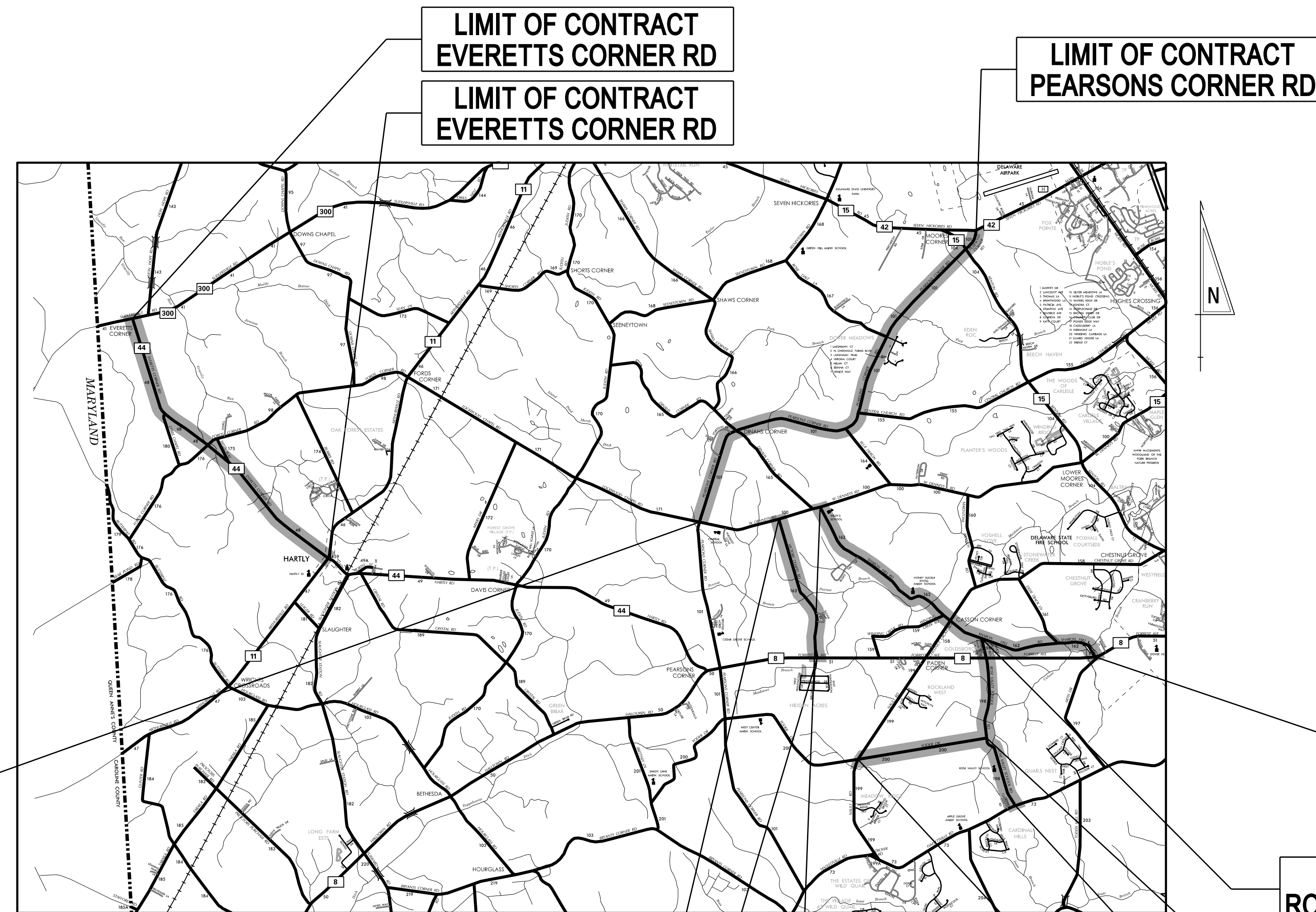
SEAL

APPROVED FOR ADVERTISEMENT



03/16/2026
DATE

DIRECTOR OF TRANSPORTATION SOLUTIONS



LOCATION MAP
NOT TO SCALE

LIMIT OF CONTRACT
PEARSONS CORNER RD

LIMIT OF CONTRACT
VICTORY CHAPEL RD

LIMIT OF CONTRACT
VICTORY CHAPEL RD

LIMIT OF CONTRACT
SHARON HILL RD

LIMIT OF CONTRACT
ROSE VALLEY SCHOOL RD

LIMIT OF CONTRACT
YODER DR

LIMIT OF CONTRACT
ROSE VALLEY SCHOOL RD

LIMIT OF CONTRACT
YODER DR

LIMIT OF CONTRACT
SHARON HILL RD

DESIGN DESIGNATION			
MRD #: K162	ROAD NAME: SHARON HILL ROAD		
FUNCTIONAL CLASS: LOCAL	D.H.V. PROJECTED: N/A	YEAR: N/A	
TYPE OF CONSTRUCTION: RESTORATION & REHAB	DESIGN SPEED: 40 M.P.H.		
A.A.D.T. CURRENT: 881	YEAR: 2023	TRUCKS: N/A	
A.A.D.T. PROJECTED: N/A	YEAR: N/A	DIRECTION OF DISTRIBUTION: N/A	
MRD #: K163	ROAD NAME: VICTORY CHAPEL ROAD		
FUNCTIONAL CLASS: LOCAL	D.H.V. PROJECTED: N/A	YEAR: N/A	
TYPE OF CONSTRUCTION: RESTORATION & REHAB	DESIGN SPEED: 50 M.P.H.		
A.A.D.T. CURRENT: 473	YEAR: 2023	TRUCKS: N/A	
A.A.D.T. PROJECTED: N/A	YEAR: N/A	DIRECTION OF DISTRIBUTION: N/A	
MRD #: K200	ROAD NAME: YODER DRIVE		
FUNCTIONAL CLASS: LOCAL	D.H.V. PROJECTED: N/A	YEAR: N/A	
TYPE OF CONSTRUCTION: RESTORATION & REHAB	DESIGN SPEED: 50 M.P.H.		
A.A.D.T. CURRENT: 267	YEAR: 2023	TRUCKS: N/A	
A.A.D.T. PROJECTED: N/A	YEAR: N/A	DIRECTION OF DISTRIBUTION: N/A	
MRD #: K101	ROAD NAME: PEARSONS CORNER ROAD		
FUNCTIONAL CLASS: MINOR COLLECTOR	D.H.V. PROJECTED: N/A	YEAR: N/A	
TYPE OF CONSTRUCTION: RESTORATION & REHAB	DESIGN SPEED: 45 M.P.H.		
A.A.D.T. CURRENT: 3,227	YEAR: 2023	TRUCKS: N/A	
A.A.D.T. PROJECTED: N/A	YEAR: N/A	DIRECTION OF DISTRIBUTION: N/A	
MRD #: K048	ROAD NAME: EVERETTS CORNER ROAD		
FUNCTIONAL CLASS: MINOR ARTERIAL	D.H.V. PROJECTED: N/A	YEAR: N/A	
TYPE OF CONSTRUCTION: RESTORATION & REHAB	DESIGN SPEED: 50 M.P.H.		
A.A.D.T. CURRENT: 1,402	YEAR: 2023	TRUCKS: N/A	
A.A.D.T. PROJECTED: N/A	YEAR: N/A	DIRECTION OF DISTRIBUTION: N/A	
MRD #: K198	ROAD NAME: ROSE VALLEY SCHOOL ROAD/CAHOON BRANCH ROAD		
FUNCTIONAL CLASS: LOCAL	D.H.V. PROJECTED: N/A	YEAR: N/A	
TYPE OF CONSTRUCTION: RESTORATION & REHAB	DESIGN SPEED: 40 M.P.H.		
A.A.D.T. CURRENT: 1,236	YEAR: 2023	TRUCKS: N/A	
A.A.D.T. PROJECTED: N/A	YEAR: N/A	DIRECTION OF DISTRIBUTION: N/A	

APPROVED DESIGN EXCEPTIONS			
DESIGN PARAMETER	REQUIRED	PROVIDED	DATE

ADDENDA / REVISIONS	

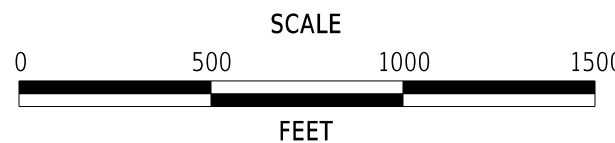
ASSOCIATED CONTRACTS	
CONTRACT NO.	CONTRACT NAME
9407203	BRIDGE 162A ON SHARON HILL ROAD OVER CAHOON BRANCH
1866	SHARON HILL ROAD PAVEMENT REHAB
7805201	VICTORY CHAPEL ROAD
7004004	YODER DRIVE
156	PEARSONS CORNER ROAD, SR 8 TO SR 42 MOORES CORNER
181	SR 44 EVERETTS CORNER ROAD, HARTLEY TO SR300
1825	SR 44, EVERETTS CORNER TO HARTLY
1441	SEE CENTRAL_DISTRICT \ ROAD \ 1441, KENT COUNTY ROADS
426	ROSE VALLEY SCHOOL ROAD, SR 8 TO HAZELETTVILLE ROAD



06-MAR-2026 14:44 \\ad.rkk.com\fs\Cloud\Projects\2019\19342_PARRSRVCS\Task_09_FY 24 P&R Locations\CADD\Plans\Kent\162A_Kent.dgn

INDEX OF SHEETS		
SECTION	SHEET DESCRIPTION	SHEET NO(S)
RKK	TITLE	1
RKK	INDEX OF SHEETS	2-7
RKK	ADDENDA AND REVISIONS	8
RKK	LEGEND	9
RKK	PROJECT NOTES AND DETAILS	10-10A
RKK	CONSTRUCTION PLANS	11
RKK	SIGNING AND STRIPING PLANS	12-42
RKK	PERMANENT SIGN SCHEDULE	43

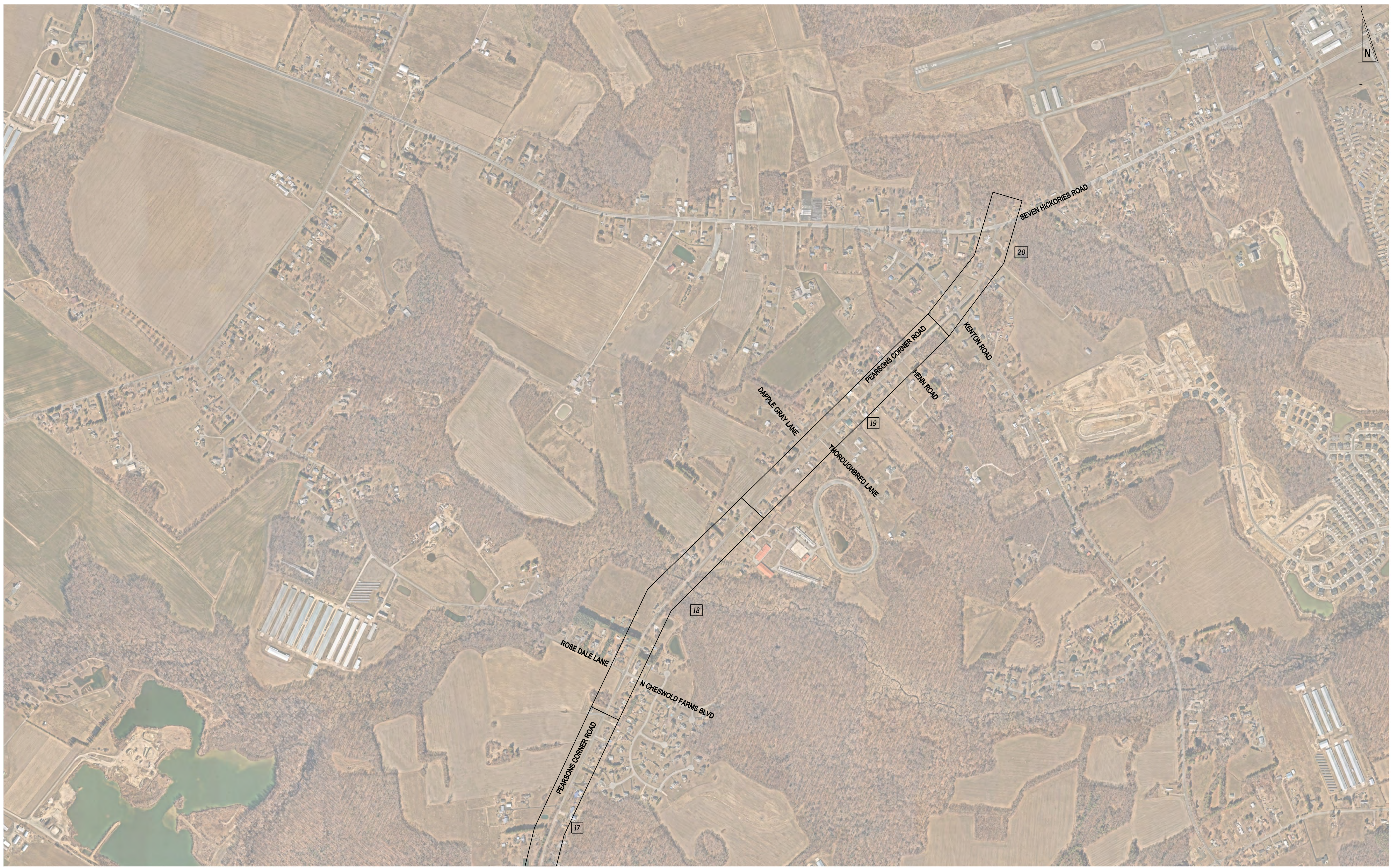
ADDENDA / REVISIONS



**PAVEMENT AND REHABILITATION
KENT II, WEST DOVER, 2024**

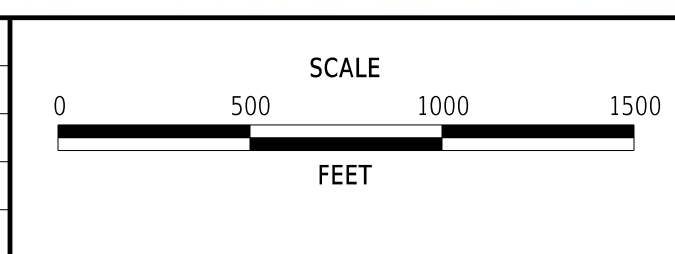
CONTRACT	BRIDGE NO.	162A
T202406202	DESIGNED BY:	L. WALSH
COUNTY	CHECKED BY:	M. GOUDY
KENT		

INDEX OF SHEETS	SECTION
	RKK
	SHEET NO.
	2



06-MAR-2026 14:44 \\ad.rkk.com\is\Cloud\Projects\2019\19342_PARRSRVCS\Task_09_FY_24_P&R_Locations\CAAD\Plans\Kent\162_Kent.dgn

ADDENDA / REVISIONS	



**PAVEMENT AND REHABILITATION
KENT II, WEST DOVER, 2024**

CONTRACT	BRIDGE NO.	162A
T202406202	DESIGNED BY:	L. WALSH
COUNTY	CHECKED BY:	M. GOUDY
KENT		

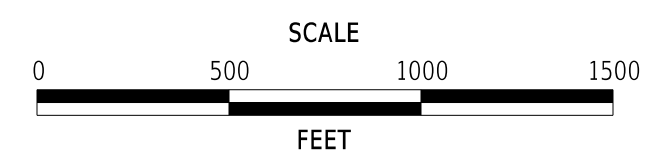
INDEX OF SHEETS	
SECTION	RKK
SHEET NO.	3

SECTION	RKK
SHEET NO.	3



06-MAR-2026 14:44 \\ad.rkk.com\fs\Cloud\Projects\2019\19342_PARRSRVcs\Task_09_FY 24 P&R Locations\CAADD\Plans\Kent\162A_Kent.dgn

ADDENDA / REVISIONS



PAVEMENT AND REHABILITATION KENT II, WEST DOVER, 2024

CONTRACT	BRIDGE NO.	162A
T202406202	DESIGNED BY:	L. WALSH
COUNTY	CHECKED BY:	M. GOUDY
KENT		

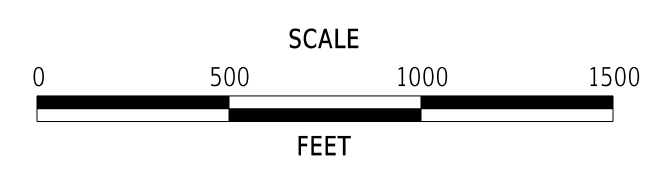
INDEX OF SHEETS

SECTION
RKK
SHEET NO.
4



06-MAR-2026 14:44 \\ad.rkk.com\is\Cloud\Projects\2019\19342_PARRSRsvcs\Task_09_FY_24_P&R_Locations\CAADD\Plans\Kent\is04_Kent.dgn

ADDENDA / REVISIONS



PAVEMENT AND REHABILITATION KENT II, WEST DOVER, 2024

CONTRACT	BRIDGE NO.	162A
T202406202	DESIGNED BY:	L. WALSH
COUNTY	CHECKED BY:	M. GOUDY
KENT		

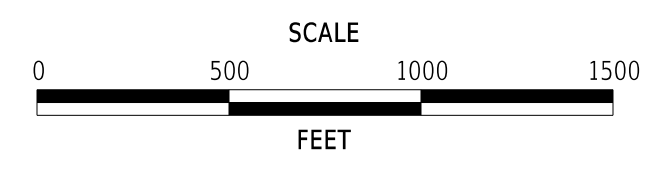
INDEX OF SHEETS

SECTION
RKK
SHEET NO.
5



06-MAR-2026 14:44 \\ad.rkk.com\Cloud\Projects\2019\19342_PARRSRsvcs\Task_09_FY_24_P&R_Locations\CAADD\Plans\Kent\1605_Kent.dgn

ADDENDA / REVISIONS

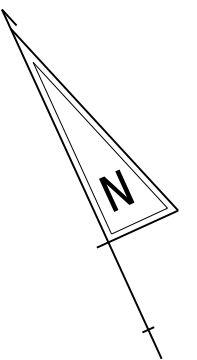


PAVEMENT AND REHABILITATION KENT II, WEST DOVER, 2024

CONTRACT	BRIDGE NO.	162A
T202406202	DESIGNED BY:	L. WALSH
COUNTY	CHECKED BY:	M. GOUDY
KENT		

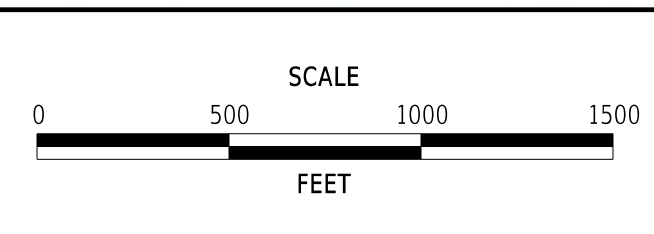
INDEX OF SHEETS

SECTION
RKK
SHEET NO.
6



06-MAR-2026
 14:45
 \\ad.rkk.com\fs\Cloud\Projects\2019\19342_PARRIS\svcs\Task_09_FY_24_P&R_Locations\CAAD\Plans\Kent\162A_Kent.dgn

ADDENDA / REVISIONS



**PAVEMENT AND REHABILITATION
KENT II, WEST DOVER, 2024**

CONTRACT	BRIDGE NO.	162A
T202406202	DESIGNED BY:	L. WALSH
COUNTY	CHECKED BY:	M. GOUDY
KENT		

INDEX OF SHEETS

SECTION
RKK
SHEET NO.
7

06-MAR-2026 14:45 \\ad.rkk.com\fs\Cloud\Projects\2019\19342_PARRPS\svcs\Task_09_FY_24_P&R_Locations\CADD\Plans\KentIa01_KentI.dgn

ADDENDA / REVISIONS	

NOT TO SCALE

**PAVEMENT AND REHABILITATION
KENT II, WEST DOVER, 2024**

CONTRACT	BRIDGE NO.	162A
T202406202	DESIGNED BY:	L. WALSH
COUNTY	CHECKED BY:	M. GOUDY
KENT		

ADDENDA AND REVISIONS	SECTION
	RKK
	SHEET NO.
	8

06-MAR-2026 14:45 \\ad.rkk.com\is\Cloud\Projects\2019\19342_PARRS\svcs\Task_09_FY_24_P&R_Locations\CADD\Plans\Kent\lg01_Kent.dgn

MANMADE ROADSIDE FEATURES			
FEATURE DESCRIPTION	EXISTING	PROPOSED	ID
BOLLARD - STEEL POLE	⊙		
BOLLARD - WOOD POST	⊠		
CURB, TYPE 1 AND TYPE 3		=====	
CURB, TYPE 2	CURB, TYPE "X"	=====	
CURB & GUTTER, TYPE 1		=====	(C) / (XX)
CURB & GUTTER, TYPE 2		=====	
CURB & GUTTER, TYPE 3	C&G, TYPE "X"	=====	
CURB OPENING - SUMP / ON GRADE			(C) / (D)
CURB OPENING WITH SIDEWALK			(C) / (SW)
FENCE - CHAINLINK OR STRANDED	-x-x-	○-○-○-○	(F) / (XX)
FENCE - STOCKADE OR SPLIT RAIL	-o-o-	●-●-●-●	
FLAG POLE	F.P.		
GUARDRAIL - STEEL BEAM, TYPE 1			
GUARDRAIL - STEEL BEAM, TYPE 2			
GUARDRAIL - STEEL BEAM, TYPE 3			
GUARDRAIL - WIRE ROPE			
GUARDRAIL - END ANCHORAGE			(OR) / (XX)
GUARDRAIL - END TREATMENT, TYPE 1			
GUARDRAIL - END TREATMENT, TYPE 2			
GUARDRAIL - END TREATMENT, TYPE 3			
GUARDRAIL - IMPACT ATTENUATOR			
LAMP AND POST - RESIDENTIAL	LAMP ⊙		
MAILBOX	MB	MB	
PARKING METER AND POST	P.M.		
PAVEMENT - FLEXIBLE	- - - - -		
PAVEMENT - RIGID	=====		
PILE - BRIDGE	□		
PILLAR OR MISCELLANEOUS POST	○		
TRAFFIC SIGN AND POST	⊥	●→	
WALL - BRICK OR BLOCK	□□□□		
WALL - STONE	□□□□		

DRAINAGE FEATURES			
FEATURE DESCRIPTION	EXISTING	PROPOSED	ID
BIOFILTRATION SWALE		← BFS → x	
DITCH OR STREAM CENTERLINE	-∞-	x → x	
DIRECTIONAL STREAM FLOW ARROW	→		
DRAINAGE INLET	C.B. / D.I.	■	(DI) / (XX)
DRAINAGE JUNCTION BOX	J.B.	■	(JB) / (XX)
DRAINAGE MANHOLE	⊙	●	(MH) / (XX)
DRAINAGE PIPE AND FLOW ARROW	- SIZE/TYPE LABEL -	→	(P) / (XX)
FLARED END SECTION			(FE) / (XX)
RIPRAP - AREA FEATURE			(RR) / (XX)
RIPRAP - LINEAR FEATURE			
SAFETY END SECTION			(SES) / (XX)
UNDERDRAIN		→	(UD) / (XX)
UNDERDRAIN OUTLET		→	(UDO) / (XX)

UTILITY FEATURES		
FEATURE DESCRIPTION	EXISTING	PROPOSED
COMMUNICATIONS DISTRIBUTION BOX	Ⓢ	Ⓢ
COMMUNICATIONS MANHOLE	Ⓢ	Ⓢ
COMMUNICATIONS TEST POINT	Ⓢ	Ⓢ
COMMUNICATIONS - UNDERGROUND	--- COMM(A) ---	--- COMM ---
ELECTRIC - UNDERGROUND	--- E(A) ---	--- E ---
ELECTRIC MANHOLE	Ⓢ	
ELECTRIC METER	Ⓢ	
ELECTRIC TRANSFORMER	Ⓢ	
GAS - UNDERGROUND	--- G(A) ---	--- G ---
GAS MANHOLE	Ⓢ	
GAS METER	G.M.	
GAS VALVE	G.V.	
GAS PUMP - SERVICE STATION	G.P.	
IRRIGATION - UNDERGROUND	--- IR(A) ---	--- IR ---
ITMS - UNDERGROUND	--- ITMS(A) ---	--- ITMS ---
LIGHTING - UNDERGROUND	--- LI(A) ---	--- LI ---
LUMINAIRE - POLE MOUNTED		
MANHOLE - UNDETERMINED OWNER	Ⓢ	
RAILROAD TRACKS		
SANITARY - UNDERGROUND	--- S(A) ---	--- S ---
SANITARY SEWER MANHOLE	Ⓢ	
SANITARY SEWER VALVE	S.V.	
SANITARY SEWER CLEANOUT OR VENT	S.C.O.	
SEPTIC DRAIN FIELD	S.D.F.	
SIGNALIZATION - UNDERGROUND	--- SIG(A) ---	--- SIG ---
SOIL BORING LOCATION	Ⓢ	
TELEPHONE BOOTH	Ⓢ	
TRAFFIC - CONDUIT JUNCTION WELL	J.W.	
TRAFFIC - LIGHT POLE AND BASE	Ⓢ	
TRAFFIC - PEDESTRIAN POLE & BASE	Ⓢ	■
TRAFFIC - SIGNAL CABINET & BASE	Ⓢ	■
TRAFFIC - SIGNAL POLE AND BASE	Ⓢ	Ⓢ
UTILITY BOX	Ⓢ	
UTILITY MARKER	Ⓢ	
UTILITY POLE GUY WIRE ANCHOR	→	→
UTILITY POLE	Ⓢ	■
UTILITY TEST HOLE LOCATION	Ⓢ	
WATER - UNDERGROUND	--- W(A) ---	--- W ---
WATER - FIRE HYDRANT	F.H.	F.H.
WATER METER	W.M.	
WATER VALVE	W.V.	W.V.
WELL HEAD	WELL	

PAVEMENT SECTION(S)	
OVERLAY PAVEMENT - SEE TYPICAL SECTIONS FOR MATERIALS AND DEPTHS	
RECONSTRUCTED PAVEMENT - SEE TYPICAL SECTIONS FOR MATERIALS AND DEPTHS	
DRIVEWAY AND ENTRANCE PAVEMENT - SEE NOTES FOR MATERIALS AND DEPTHS	

NATURAL ROADSIDE FEATURES		
FEATURE DESCRIPTION	EXISTING	PROPOSED
HEDGEROW OR THICKET		
MARSH BOUNDARY LINE		
TREE - CONIFEROUS		
TREE - DECIDUOUS		
TREE STUMP		
SHRUBBERY		
WETLAND BOUNDARY - DELINEATED	--- WL ---	
WOODS LINE BOUNDARY		

RIGHT-OF-WAY FEATURES		
FEATURE DESCRIPTION	EXISTING	PROPOSED
DENIAL OF ACCESS	--- DA ---	--- DA ---
EASEMENT - OTHERS	--- EASEMENT TYPE ---	
PERMANENT EASEMENT	--- PE ---	--- PE ---
PROPERTY LINE		
PROPERTY MARKER - CONCRETE	C.M.	Ⓢ
PROPERTY MARKER - IRON PIPE	I.P.	
RIGHT-OF-WAY BASELINE	100+00	100+00
RIGHT-OF-WAY LINE	--- R/W ---	--- R/W ---
RIGHT-OF-WAY BY PE	--- R/W-PE ---	
RIGHT-OF-WAY & DENIAL OF ACCESS	--- R/W-DA ---	--- R/W-DA ---
RIGHT-TO-ENTER		--- RTE ---
TEMPORARY CONSTRUCTION EASEMENT		--- TCE ---

SURVEY CONTROL & MONUMENTATION	
FEATURE DESCRIPTION	EXISTING
POINT OF CURVATURE OR TANGENCY	⊙
POINT OF INTERSECTING TANGENTS	⊙
SURVEY BENCHMARK LOCATION	B.M.
SURVEY NGS POINT LOCATION	⊙
SURVEY TIE POINT LOCATION	T.P.
SURVEY TRAVERSE POINT	△

MISCELLANEOUS FEATURES	
FEATURE DESCRIPTION	PROPOSED
BARRIER, DOUBLE-FACED, PERMANENT	
BARRIER, SINGLE-FACED, PERMANENT, TEST LEVEL 4 / TEST LEVEL 5	
BRICK PATTERNED SURFACE	
BUTT JOINT	
CLEAR ZONE	--- CZ ---
CONSTRUCTION BASELINE	100+00
LATERAL OFFSET	--- LO ---
LIMIT OF CONSTRUCTION	--- LOC ---
PAVEMENT PATCH	
PAVEMENT REMOVAL - TOPSOIL, SEED AND MULCH	
P.C.C. SIDEWALK - 4"	
P.C.C. SIDEWALK - 6" (USE 8" DEPTH FOR CHANNELIZATION ISLANDS.)	

IDENTIFIERS	
FEATURE DESCRIPTION	ID
ABANDON BY CONTRACTOR	(AB) / (C)
ABANDON BY OTHERS	(AB) / (O)
ADJUST BY CONTRACTOR	(A) / (C)
ADJUST BY OTHERS	(A) / (O)
BEST MANAGEMENT PRACTICE	(BMP) / (XXX)
BUS STOP PAD / TYPE	(BSP) / (X)
BUS STOP WITH SHELTER PAD / TYPE	(BSSP) / (X)
CONCRETE SAFETY BARRIER	(B) / (XXX)
CONVERT TO JUNCTION BOX	(CJB) / (XX)
CONVERT TO DRAINAGE MANHOLE	(CMD) / (XX)
DO NOT DISTURB	(DND)
ENERGY DISSIPATOR	(ED) / (XX)
FILL WITH FLOWABLE FILL	(FF) / (C)
LANDSCAPE PLANTINGS	(LS) / (XXX)
PEDESTRIAN CONNECTION / TYPE	(PC) / (XX)
PEDESTRIAN CONNECTION / TYPE WITHOUT DETECTABLE WARNING SYSTEM	(PC-A) / (XX)
RELOCATE BY CONTRACTOR	(RL) / (C)
RELOCATE BY OTHERS	(RL) / (O)
RELOCATE BY PROPERTY OWNER	(RL) / (PO)
REMOVE BY CONTRACTOR	(RM) / (C)
REMOVE BY OTHERS	(RM) / (O)
REMOVE BY TRAFFIC CONTRACTOR	(RM) / (TC)
RIGHT-OF-WAY MONUMENT	(R) / (XX)

ADDENDA / REVISIONS

NOT TO SCALE

PAVEMENT AND REHABILITATION KENT II, WEST DOVER, 2024

CONTRACT	BRIDGE NO.	162A
T202406202	DESIGNED BY:	L. WALSH
COUNTY	CHECKED BY:	M. GOUDY
KENT		

LEGEND

SECTION	RRK
SHEET NO.	9

GENERAL NOTES

- THIS PROJECT IS TO BE CONSTRUCTED IN ACCORDANCE WITH THE DELAWARE DEPARTMENT OF TRANSPORTATION STANDARD SPECIFICATIONS FOR ROAD AND BRIDGE CONSTRUCTION DATED JANUARY 2026, THE DELAWARE DEPARTMENT OF TRANSPORTATION STANDARD CONSTRUCTION DETAILS*, DATED 2026, AND THE DELAWARE DEPARTMENT OF TRANSPORTATION PEDESTRIAN ACCESSIBILITY STANDARDS FOR FACILITIES IN THE PUBLIC RIGHT-OF-WAY, DATED 2021 INCLUDING ALL REVISIONS UP TO THE DATE OF ADVERTISEMENT.

- ELECTRONIC DESIGN DATA FILES THAT WILL BE MADE AVAILABLE TO THE AWARDED CONTRACTOR, INCLUDE:

()	NONE
(X)	ASCII DATA FILES WITH COORDINATES AND ELEVATIONS FOR PROPOSED POINTS AS SELECTED BY THE ENGINEER.
()	EXISTING DIGITAL TERRAIN MODEL, IN .DTM FILE FORMAT, COMPATIBLE WITH SOFTWARE CURRENTLY USED BY DELDOT.
()	PROPOSED DIGITAL TERRAIN MODEL, IN .DTM FILE FORMAT, COMPATIBLE WITH SOFTWARE CURRENTLY USED BY DELDOT.
()	DESIGN FILE, IN .DGN FILE FORMAT, THAT CONTAINS 3D FEATURE LINES FOR THE PROPOSED DESIGN. 3D FEATURE LINES ARE FOR THE PROPOSED TOP SURFACE ELEVATION ONLY.

NOTE: THE DOCUMENT ENTITLED "RELEASE FOR DELIVERY OF DOCUMENTS IN ELECTRONIC FORM TO A CONTRACTOR" MUST BE SIGNED BY ALL PARTIES PRIOR TO THE DELIVERY OF ANY ELECTRONIC PROJECT FILES.

NOTE: THERE MAY BE SOME AREAS OF THE PROJECT NOT INCLUDED IN THE ELECTRONIC DESIGN DATA FILE(S). IT IS THE CONTRACTOR'S RESPONSIBILITY TO REVIEW THE DESIGN DATA FILE AND DETERMINE THE LIMITS OF THE PROJECT INCLUDED.

- PROJECT FILES THAT WILL BE MADE AVAILABLE TO THE CONTRACTOR, INCLUDE:

()	CROSS SECTIONS
()	RIGHT-OF-WAY PLANS (WILL BE MADE AVAILABLE TO THE AWARDED CONTRACTOR)

PROJECT NOTES

DIVISION 100

- ANY DAMAGE TO ITEMS NOTED TO BE RELOCATED OR RESET BY THE CONTRACTOR, AT THE DISCRETION OF THE ENGINEER, SHALL BE REPAIRED AND/OR REPLACED IN KIND AT THE CONTRACTOR'S EXPENSE.
- THE CONTRACTOR WILL CONTACT THE DELAWARE TMC AT 302-659-4600 PRIOR TO ANY UNMANNED AIRCRAFT VEHICLE (UAV) FLIGHTS. THE CONTRACTOR WILL BE REQUIRED TO PROVIDE THE FOLLOWING INFORMATION: THE REGISTRATION NUMBER OF THE UAV, THE FLIGHT TIME, LOCATION OF THE FLIGHT, THE PILOT'S NAME AND THE PILOT'S CONTACT NUMBER DURING THE FLIGHT.
- NIGHT WORK IS NOT PERMITTED ON THIS PROJECT UNLESS THE CONTRACTOR OBTAINS: APPROVAL FROM THE ENGINEER, ACCEPTABLE RESPONSES ON NIGHT WORK SURVEYS, AND ACCEPTANCE FROM ALL APPLICABLE MUNICIPALITIES AND COUNTY GOVERNMENTS. METHOD AND FORMAT OF NIGHT WORK SURVEYS WILL BE PROVIDED BY THE ENGINEER UPON REQUEST. ENGINEER WILL OBTAIN ALL NECESSARY MUNICIPALITY AND COUNTY APPROVALS. NIGHT WORK, SURVEYS, AND COORDINATION WITH MUNICIPALITIES AND COUNTIES IS NOT COMPENSABLE AND THE TIME TO COMPLETE THE SURVEYS AND APPROVALS IS NOT EXCUSABLE."

DIVISION 200

- THE ENGINEER MAY REQUIRE THE CONTRACTOR TO EXCAVATE TEST PITS ALONG PROPOSED DRAINAGE RUNS, AT POINTS OF POSSIBLE UTILITY CONFLICTS, TO DETERMINE IF A CONFLICT EXISTS. ANY CONFLICTS SHALL BE COORDINATED BY THE CONTRACTOR, WITH THE ENGINEER AND THE UTILITY COMPANY INVOLVED. THE ENGINEER SHALL ULTIMATELY DETERMINE THE SOLUTION TO THE UTILITY CONFLICT. TEST HOLES SHALL BE MEASURED AND PAID FOR IN ACCORDANCE WITH ITEM 204000.
- UNSUITABLE MATERIALS FROM ROADWAY AND UNDERCUT EXCAVATION SHALL NOT BE USED AS FILL AND SHALL BE LEGALLY DISPOSED OF OUTSIDE THE PROJECT AREA. ALL COSTS ASSOCIATED WITH THE REMOVAL AND DISPOSAL OF THIS MATERIAL SHALL BE INCIDENTAL TO THE ITEM BEING REMOVED.
- THE CONTRACTOR, WITH THE APPROVAL OF THE ENGINEER, SHALL BE DIRECTED TO USE ON THE PROJECT BORROW MATERIALS AS MAY BE FOUND IN THE EXCAVATIONS THAT ARE DETERMINED BY THE ENGINEER TO BE SUITABLE FOR USE ELSEWHERE WITHIN THE PROJECT. PAYMENT FOR PLACING THESE BORROW MATERIALS AT LOCATIONS AS DIRECTED BY THE ENGINEER SHALL BE INCIDENTAL TO THE ITEM THAT GENERATED THE MATERIAL. IT SHALL BE THE RESPONSIBILITY OF THE CONTRACTOR TO DRY OR WET THE MATERIALS, IF NEEDED, SO THAT THE MATERIALS WILL MEET THE REQUIREMENTS OF ITS INTENDED USE. THE CONTRACTOR MAY, WITH APPROVAL OF THE ENGINEER, STOCKPILE MATERIALS TO MEET THESE REQUIREMENTS. HOWEVER, MOVING THE MATERIAL FROM THE STOCKPILE AND THEN UTILIZING THE MATERIALS SHALL NOT BE MEASURED FOR PAYMENT. ALL MATERIALS ENCOUNTERED IN THE EXCAVATIONS OF THE PROJECT THAT ARE NOT USED ELSEWHERE ON THE PROJECT SHALL BE REMOVED AND DISPOSED OF BY THE CONTRACTOR. ALL COSTS ASSOCIATED WITH STOCKPILING MATERIAL, MOVING ANY MATERIAL FROM ANY STOCKPILES, WETTING AND/OR DRYING THE MATERIAL, OR REMOVAL AND FINAL DISPOSAL SHALL BE INCIDENTAL TO THE ITEM THAT GENERATED THAT MATERIAL.
- ONLY EXISTING FEATURES WITHIN THE LOC IDENTIFIED WITH REMOVE BY CONTRACTOR OR BY OTHER METHODS ARE TO BE REMOVED OR DISTURBED.

DIVISION 600

- DRAINAGE INLET GRATES ADJACENT TO THE CURB OR EDGE PAVING, WITHIN THE PROJECT LIMITS, WHICH ARE NOT TYPE 1 OR TYPE 4, SHALL BE REPLACED WITH TYPE 1. INLET GRATES WITHIN THE PAVING, NOT ADJACENT TO THE CURB OR EDGE OF PAVING SHALL BE REPLACED WITH TYPE 3. THE ACTUAL LOCATIONS, THE NEED FOR ANY GRATE MODIFICATIONS OR FOR NEW FRAMES SHALL BE DETERMINED BY THE ENGINEER. ALL REPLACED GRATES/FRAMES SHALL BE DELIVERED TO THE NEAREST DISTRICT MAINTENANCE YARD WITH THE COST OF DELIVERY INCIDENTAL TO ITEM 602100 - REPLACING DRAINAGE INLET GRATE(S) & ITEM 602101 - REPLACING DRAINAGE INLET FRAME(S). FINAL PAYMENT FOR REPLACED GRATES/FRAMES SHALL NOT BE MADE UNTIL RECEIPT OF DELIVERED MATERIALS IS PRODUCED, SIGNED BY A DELDOT MAINTENANCE YARD SUPERVISOR.
- STATION AND ELEVATION DATA GIVEN FOR DRAINAGE STRUCTURES ARE TO BE APPLIED TO THE CENTER OF THE GRATE FOR INLETS AND TO THE CENTER OF THE STRUCTURE FOR JUNCTION BOXES AND MANHOLES.

DIVISION 700

- IN AREAS WHERE PROPOSED CURB MEETS EXISTING CURB AND THE TWO CURB TYPES ARE NOT SIMILAR, THE PROPOSED CURB SHALL BE TRANSITIONED IN 10 LINEAR FEET, UNLESS OTHERWISE DIRECTED BY THE ENGINEER. THE TRANSITIONED CURB WORK WILL BE MEASURED AND PAID FOR UNDER THE PROPOSED CURB ITEM. SAW CUTTING OF THE EXISTING CURB SHALL BE INCIDENTAL TO THE PROPOSED CURB ITEM.
- WHERE PROPOSED CONCRETE SIDEWALK IS CONSTRUCTED TO MEET EXISTING SIDEWALK, THE EXISTING SIDEWALK SHALL BE SAWCUT AT THE TIE-IN POINT OR MEET THE NEAREST EXISTING SIDEWALK JOINT. ALL SAW CUTTING SHALL BE FULL DEPTH, UNLESS OTHERWISE NOTED ON THE PLANS OR DIRECTED BY THE ENGINEER AND SHALL BE PAID FOR UNDER ITEM 762001 - SAWCUTTING, CONCRETE, FULL DEPTH.
- ALL PAVED AREAS TO BE RECONSTRUCTED OR WIDENED SHALL BE SAWCUT AT THE POINT WHERE THE NEW PAVEMENT IS TO TIE INTO THE EXISTING PAVEMENT.

DIVISION 900

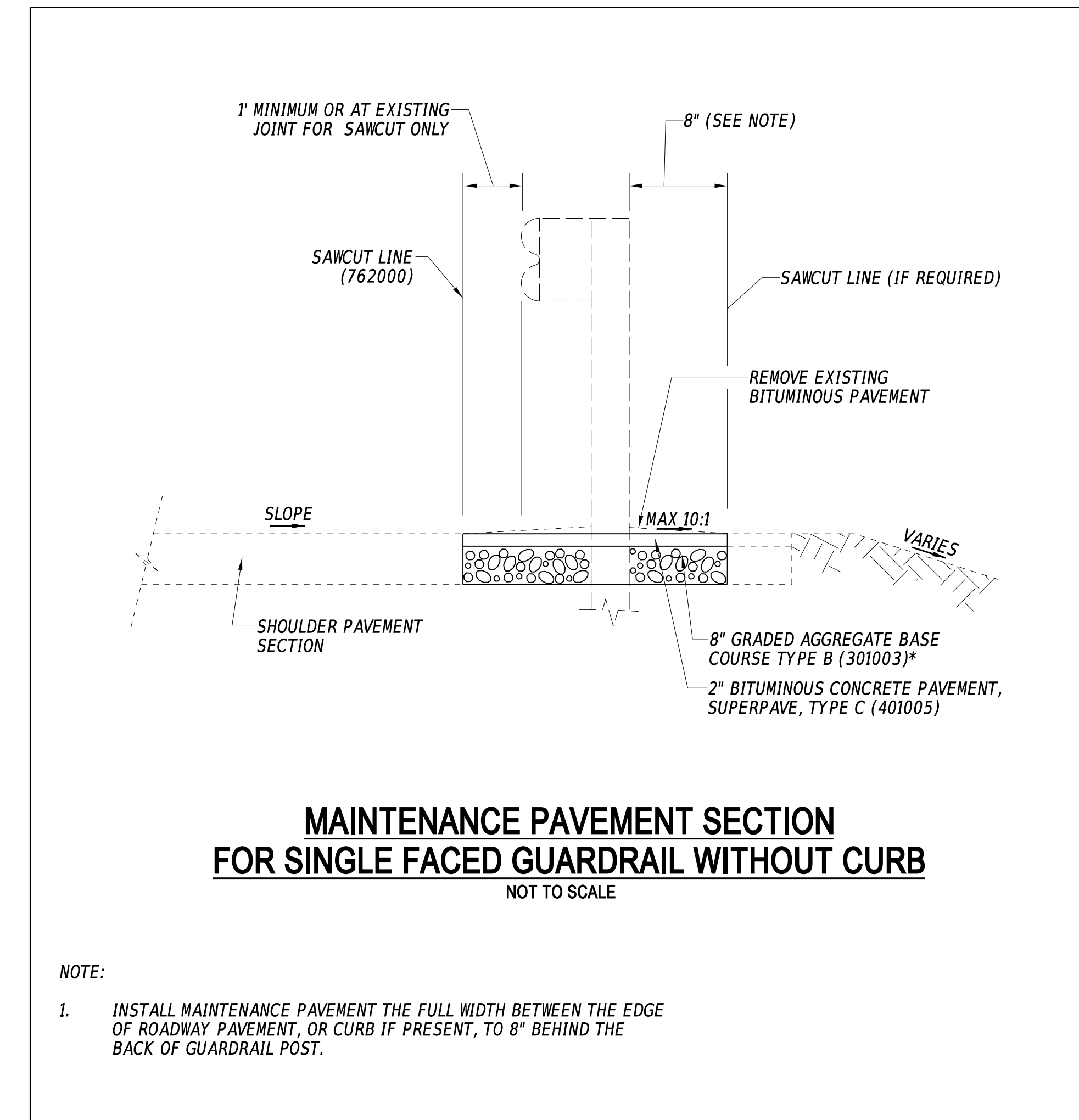
- THIS PROJECT IS COVERED UNDER AN NPDES GENERAL PERMIT FOR CONSTRUCTION. UNDER THE GENERAL PERMIT, COMPLIANCE WITH DELDOT'S APPROVED SEDIMENT AND STORMWATER MANAGEMENT PLANS WILL CONSTITUTE COMPLIANCE WITH THE NPDES INDUSTRIAL PERMITTING REQUIREMENTS FOR THIS CONSTRUCTION PROJECT. A COPY OF THE NPDES GENERAL PERMIT AND NOI IS KEPT ON FILE IN EACH OF THE CONSTRUCTION OFFICES AND THE DEPARTMENT'S STORMWATER SECTION. A COPY OF THE GENERAL PERMIT OR THE NOI CAN BE OBTAINED UPON REQUEST FROM EITHER THE DEPARTMENT'S STORMWATER ENGINEER OR THE APPROPRIATE CONSTRUCTION ENGINEER.
- THE CONTRACTOR IS RESPONSIBLE FOR PROVIDING AN AREA SUITABLE FOR STOCKPILING BORROW, TOPSOIL, AND OTHER FILL MATERIAL REQUIRED FOR THE PROJECT IN ACCORDANCE WITH SECTION 908.01 OF THE STANDARD SPECIFICATIONS. SUBJECT TO THE APPROVAL OF THE ENGINEER, STOCKPILE AREA MAY BE LOCATED OUTSIDE OF THE PROJECT LIMITS, IF NECESSARY, NO ADDITIONAL PAYMENT WILL OCCUR FOR OFFSITE STOCKPILING.
- ALL DISTURBED AREAS WITHIN THE LIMIT OF CONSTRUCTION SHALL BE TOPSOILED (6" MINIMUM), AND SEEDED AS DIRECTED BY THE ENGINEER.

MISCELLANEOUS

- THE CONTRACTOR SHALL NOTIFY DART FIRST STATE AT DOT_DETOURS@DELAWARE.GOV AT LEAST 14 DAYS PRIOR TO THE START OF ANY DETOURS OR CONSTRUCTION, AND DOT_DTC_PROJECTDEVELOPMENT@DELAWARE.GOV AT SUCH TIME THE FACILITY IS COMPLETED AND OPERABLE FOR TRANSIT OPERATIONS. FOR EMERGENCY DETOUR INFORMATION ONLY, PLEASE CONTACT MONROE GARAGE: 302-576-6208 (NEW CASTLE COUNTY).
- ANY STAGING AND/OR STOCKPILE AREA(S) OUTSIDE THE PROJECT'S LIMIT OF CONSTRUCTION (LOC) THAT INDIVIDUALLY OR CUMULATIVELY ARE LARGER THAN 10,000 SQUARE FEET, MUST BE APPROVED BY DELDOT'S ARCHAEOLOGIST. CONTACT THE CONSTRUCTION AREA ENGINEER WHO WILL COORDINATE WITH DELDOT'S ARCHAEOLOGIST.

WITHIN 30 DAYS, DELDOT WILL:

- APPROVE THE USE OF THE PROPOSED STAGING AND STOCKPILE AREA(S);
- REJECT THE REQUEST; OR
- PERFORM AN ARCHAEOLOGICAL SURVEY TO DETERMINE WHETHER TO APPROVE OR REJECT THE REQUEST, WHICH MAY TAKE UP TO 3 MONTHS. IF AN ARCHAEOLOGICAL SURVEY IS NECESSARY, DELDOT OR A CONSULTANT ON ITS BEHALF WILL UNDERTAKE THE SURVEY.
- THE LOCATIONS OF ALL ABOVE GROUND ITEMS TO BE INSTALLED, SUCH AS SIGNS, ETC. SHALL BE VERIFIED BY THE ENGINEER PRIOR TO INSTALLATION. ALL COSTS INCIDENTAL TO ITEM 763622 - CONSTRUCTION ENGINEERING, PAR REHABILITATION.
- THE CONTRACTOR SHALL REMOVE ALL CONFLICTING PAVEMENT STRIPING (ITEM 817031) PRIOR TO INSTALLING PROPOSED PAVEMENT MARKINGS.
- THE CONTRACTOR SHALL INSTALL PROPOSED STOP LINES A MINIMUM OF 4 FEET IN ADVANCE OF THE NEAREST CROSSWALK LINE.
- PROPOSED CROSSWALK PAVEMENT MARKINGS SHALL BE 10 FEET WIDE, UNLESS OTHERWISE NOTED.
- THE CONTRACTOR SHALL COORDINATE WITH DTC/DART AS THEIR CONTRACTOR WILL REMOVE EXISTING SIGNAGE AND OTHER INFRASTRUCTURE. THE INFORMATION SHOWN ON THE PLANS IS FOR INFORMATION ONLY. PLEASE CONTACT ANGEL GARCIA AT (302) 576-6055 DURING CONSTRUCTION TO COORDINATE THIS WORK.
- THE CONTRACTOR SHALL MARK THEIR NAME IN THE CONCRETE SIDEWALK, EITHER BY STAMPING OR BY INLAYING AN APPROVED METAL PLATE. THE STAMPED LETTERS SHALL BE ONE INCH TALL AND ONE QUARTER INCH DEPTH. IF A METAL PLATE IS USED, THE TOP OF THE PLATE SHALL BE FLUSH WITH THE TOP OF THE SIDEWALK. THE CONTRACTORS NAME SHALL BE PLACED IN ACCORDANCE WITH THE WILMINGTON CODE OF ORDINANCES.
- THE SIGNALS WILL BE UNCOORDINATED DURING CONSTRUCTION UNTIL DETECTION IS REINSTALLED.
- LIGHT AND PEDESTRIAN POLES TO BE ADJUSTED WILL REMAIN IN THE SAME LOCATION BUT WILL NEED TO BE ADJUSTED VERTICALLY. COST TO ADJUST LIGHT AND PEDESTRIAN POLES SHALL BE INCIDENTAL TO THE SIDEWALK CONSTRUCTION. POLES THAT REQUIRE NEW FOUNDATIONS ARE NOTED ON THE PLANS AND NEW FOUNDATIONS ARE TO BE PAID FOR UNDER ITEM 834006 - POLE BASE TYPE 6, IF SPECIFIED.



NOTE:

- INSTALL MAINTENANCE PAVEMENT THE FULL WIDTH BETWEEN THE EDGE OF ROADWAY PAVEMENT, OR CURB IF PRESENT, TO 8" BEHIND THE BACK OF GUARDRAIL POST.

ADDENDA / REVISIONS

NOT TO SCALE

PAVEMENT AND REHABILITATION KENT II, WEST DOVER, 2024

CONTRACT	BRIDGE NO.	162A
T202406202	DESIGNED BY:	L. WALSH
COUNTY	CHECKED BY:	M. GOUDY
KENT		

PROJECT NOTES & DETAILS

SECTION
RRK
SHEET NO.
10

06-MAR-2026 14:45 \\ad.rkk.com\fs\Cloud\Projects\2019\19342_PARRSRVCS\Task_09_FY_24_R&R_Locations\CADD\Plans\Kent\pnt\pnt01A_Kent.dgn

Pearsons Corner Road Allowable Lane Closure Hours

	12:00 AM	1:00 AM	2:00 AM	3:00 AM	4:00 AM	5:00 AM	6:00 AM	7:00 AM	8:00 AM	9:00 AM	10:00 AM	11:00 AM	12:00 PM	1:00 PM	2:00 PM	3:00 PM	4:00 PM	5:00 PM	6:00 PM	7:00 PM	8:00 PM	9:00 PM	10:00 PM	12:00 PM	
SUNDAY																									
MONDAY																									
TUESDAY																									
WEDNESDAY																									
THURSDAY																									
FRIDAY																									
SATURDAY																									

TRAVEL LANE CLOSURE ALLOWED
 NO TRAVEL LANE OR TURN LANE CLOSURE ALLOWED

Rose Valley School Road/Cahoon Branch Road Allowable Lane Closure Hours

	12:00 AM	1:00 AM	2:00 AM	3:00 AM	4:00 AM	5:00 AM	6:00 AM	7:00 AM	8:00 AM	9:00 AM	10:00 AM	11:00 AM	12:00 PM	1:00 PM	2:00 PM	3:00 PM	4:00 PM	5:00 PM	6:00 PM	7:00 PM	8:00 PM	9:00 PM	10:00 PM	12:00 PM	
SUNDAY																									
MONDAY																									
TUESDAY																									
WEDNESDAY																									
THURSDAY																									
FRIDAY																									
SATURDAY																									

TRAVEL LANE CLOSURE ALLOWED
 NO TRAVEL LANE OR TURN LANE CLOSURE ALLOWED

Sharon Hill Road Allowable Lane Closure Hours

	12:00 AM	1:00 AM	2:00 AM	3:00 AM	4:00 AM	5:00 AM	6:00 AM	7:00 AM	8:00 AM	9:00 AM	10:00 AM	11:00 AM	12:00 PM	1:00 PM	2:00 PM	3:00 PM	4:00 PM	5:00 PM	6:00 PM	7:00 PM	8:00 PM	9:00 PM	10:00 PM	12:00 PM	
SUNDAY																									
MONDAY																									
TUESDAY																									
WEDNESDAY																									
THURSDAY																									
FRIDAY																									
SATURDAY																									

TRAVEL LANE CLOSURE ALLOWED
 NO TRAVEL LANE OR TURN LANE CLOSURE ALLOWED

Everetts Corner Road Allowable Lane Closure Hours

	12:00 AM	1:00 AM	2:00 AM	3:00 AM	4:00 AM	5:00 AM	6:00 AM	7:00 AM	8:00 AM	9:00 AM	10:00 AM	11:00 AM	12:00 PM	1:00 PM	2:00 PM	3:00 PM	4:00 PM	5:00 PM	6:00 PM	7:00 PM	8:00 PM	9:00 PM	10:00 PM	12:00 PM	
SUNDAY																									
MONDAY																									
TUESDAY																									
WEDNESDAY																									
THURSDAY																									
FRIDAY																									
SATURDAY																									

TRAVEL LANE CLOSURE ALLOWED
 NO TRAVEL LANE OR TURN LANE CLOSURE ALLOWED

Victory Chapel Road Allowable Lane Closure Hours

	12:00 AM	1:00 AM	2:00 AM	3:00 AM	4:00 AM	5:00 AM	6:00 AM	7:00 AM	8:00 AM	9:00 AM	10:00 AM	11:00 AM	12:00 PM	1:00 PM	2:00 PM	3:00 PM	4:00 PM	5:00 PM	6:00 PM	7:00 PM	8:00 PM	9:00 PM	10:00 PM	12:00 PM	
SUNDAY																									
MONDAY																									
TUESDAY																									
WEDNESDAY																									
THURSDAY																									
FRIDAY																									
SATURDAY																									

TRAVEL LANE CLOSURE ALLOWED
 NO TRAVEL LANE OR TURN LANE CLOSURE ALLOWED

ADDENDA / REVISIONS

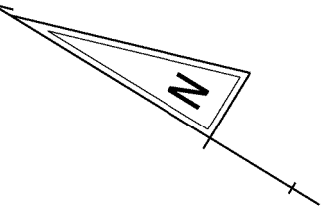
NOT TO SCALE

**PAVEMENT AND REHABILITATION
KENT II, WEST DOVER, 2024**

CONTRACT	BRIDGE NO.	162A
T202406202	DESIGNED BY:	L. WALSH
COUNTY	CHECKED BY:	M. GOUDY
KENT		

**PROJECT NOTES
& DETAILS**

SECTION
RKK
SHEET NO.
10A



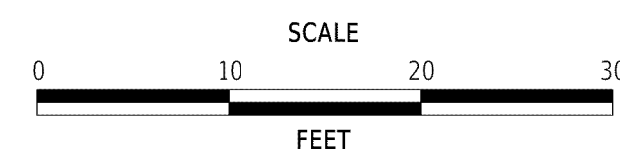
NOTES:

1. REMOVE GUARDRAIL UNDER ITEM 211002, REPLACE GUARDRAIL IN ACCORDANCE WITH THE GUARDRAIL SCHEDULE AND IN CONFORMANCE WITH THE CURRENT DELDOT STANDARD CONSTRUCTION DETAILS.
2. REMOVE BITUMINOUS SECTION OF EXISTING MAINTENANCE (202000). MAINTAIN EXISTING GABC AND INSTALL NEW BITUMINOUS SURFACE FOR MAINTENANCE PAVEMENT IN ACCORDANCE WITH THE DELDOT STANDARD CONSTRUCTION DETAILS. SHALL BE PAID FOR UNDER ITEM 401005.
3. FOR MAINTENANCE OF TRAFFIC FOR GUARDRAIL, CONTRACTOR TO COORDINATE WITH DELDOT AREA ENGINEER AND DELDOT TRAFFIC SAFETY.
4. MAINTENANCE OF TRAFFIC FOR GUARDRAIL TO BE INCIDENTAL TO ITEM 801500-MAINTENANCE OF TRAFFIC, ALL INCLUSIVE.

GUARDRAIL SCHEDULE

NO.	ITEM DESCRIPTION / TYPE	BEGIN STA.	OFFSET	LENGTH
1	GUARDRAIL END TREATMENT, TYPE 1-31	N/A	N/A	50'
2	GALVANIZED STEEL BEAM, TYPE 1-31	N/A	N/A	12.5'
3	GUARDRAIL TO BARRIER CONNECTION, APPROACH TYPE 1-31	N/A	N/A	19.75'
4	GUARDRAIL TO BARRIER CONNECTION, APPROACH TYPE 1-31	N/A	N/A	19.75'
5	GALVANIZED STEEL BEAM, TYPE 1-31	N/A	N/A	12.5'
6	GUARDRAIL END TREATMENT, TYPE 1-31	N/A	N/A	50'
7	GUARDRAIL END TREATMENT, TYPE 1-31	N/A	N/A	50'
8	GALVANIZED STEEL BEAM, TYPE 1-31	N/A	N/A	12.5'
9	GUARDRAIL TO BARRIER CONNECTION, APPROACH TYPE 1-31	N/A	N/A	19.75'
10	GUARDRAIL TO BARRIER CONNECTION, APPROACH TYPE 1-31	N/A	N/A	19.75'
11	GALVANIZED STEEL BEAM, TYPE 1-31	N/A	N/A	12.5'
12	GUARDRAIL END TREATMENT, TYPE 1-31	N/A	N/A	50'

ADDENDA / REVISIONS




**PAVEMENT AND REHABILITATION
KENT II, WEST DOVER, 2024**

CONTRACT	BRIDGE NO.	162A
T202406202	DESIGNED BY:	L. WALSH
COUNTY	CHECKED BY:	M. GOUDY
KENT		

CONSTRUCTION PLAN

SECTION
RKK
SHEET NO.
11



MATCH LINE THIS SHEET



MATCH LINE THIS SHEET

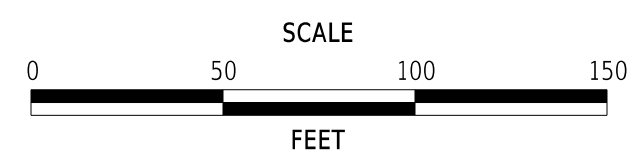
MATCH LINE SEE SHEET SS-02

PAVEMENT MARKINGS LEGEND					
SYM	ITEM	QUANTITY	SYM	ITEM	QUANTITY
(A)	ALKYD-THERMOPLASTIC PAVEMENT STRIPING, WHITE 16" SOLID (ITEM 862006)	0 SF	(E)	EPOXY RESIN PAINT PAVEMENT STRIPING, YELLOW 6" DOUBLE SOLID (ITEM 861001)	430 LF
(B)	ALKYD-THERMOPLASTIC PAVEMENT STRIPING, WHITE SYMBOL/LEGEND (ITEM 862006)	63.5 SF	(F)	EPOXY RESIN PAINT PAVEMENT STRIPING, YELLOW 6" BROKEN - 10' LINE & 30' GAP (ITEM 861001)	655 LF
(C)	EPOXY RESIN PAINT PAVEMENT STRIPING, WHITE 6" SOLID (ITEM 861001)	5,560 LF	(G)	EPOXY RESIN PAINT PAVEMENT STRIPING, WHITE 6" DOTTED- 2' LINE & 6' GAP (ITEM 861001)	0 LF
(D)	EPOXY RESIN PAINT PAVEMENT STRIPING, YELLOW 6" SOLID (ITEM 861001)	1,055 LF	(H)	SNOWPLOWABLE RAISED PAVEMENT MARKER (ITEM 867001)	40 EA

NOTES:

1. THE CONTRACTOR SHALL INSTALL RAISED/RECESSED PAVEMENT MARKERS (ITEM 867001) ALONG PEARSONS CORNER ROAD, BETWEEN W DENNY'S ROAD AND DINAHS CORNER ROAD, PER SECTION 3B.11 OF THE DELAWARE MUTCD.
2. THE CONTRACTOR SHALL INSTALL ONE-LANE PAVEMENT MARKING OF "STOP" WITH 18"x96" LETTERS AND 3" SPACING BETWEEN LETTERS.
3. THE CONTRACTOR SHALL INSTALL ONE-LANE PAVEMENT MARKING OF "AHEAD" WITH 18"x96" LETTERS AND 3" SPACING BETWEEN LETTERS.

ADDENDA / REVISIONS



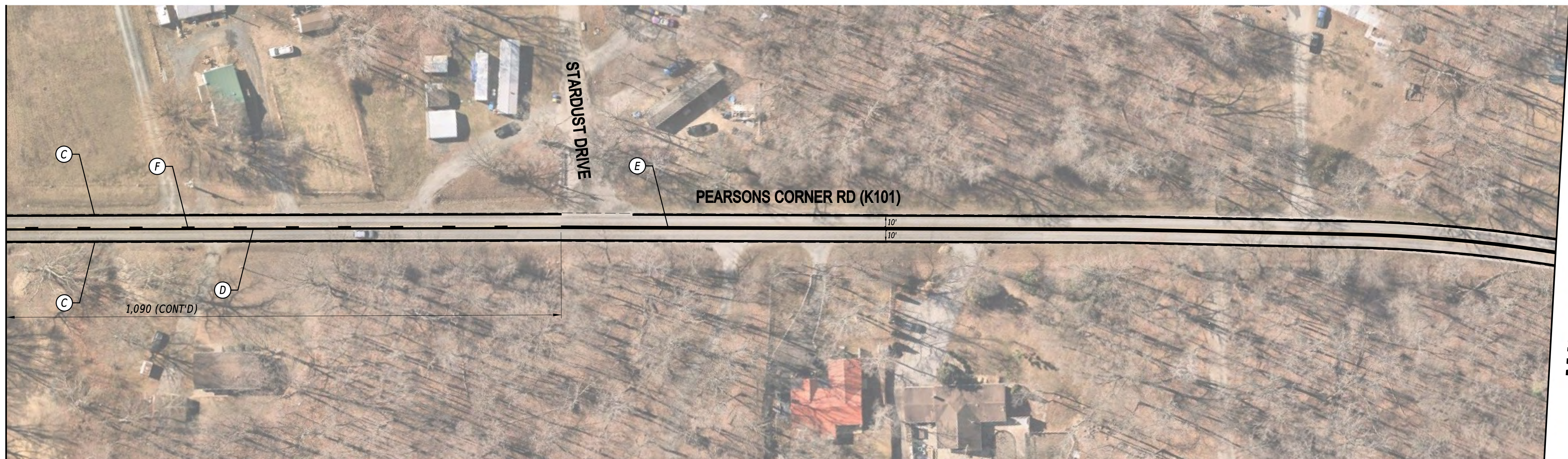
PAVEMENT AND REHABILITATION
KENT II, WEST DOVER, 2024

CONTRACT	ROAD NO.	K101
T202406202	DESIGNED BY:	S. BROSMAN
COUNTY	CHECKED BY:	S. HUMPHREY
KENT		

SIGNING AND STRIPING PLAN
PEARSONS CORNER RD

SS-01
SECTION
RKK
SHEET NO.
12

MATCH LINE SEE SHEET SS-01



MATCH LINE THIS SHEET

MATCH LINE THIS SHEET



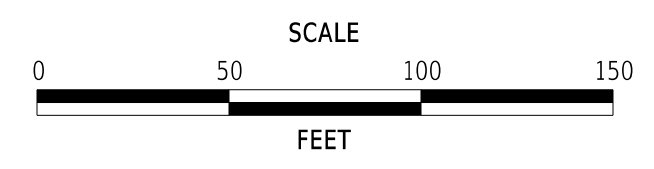
MATCH LINE SEE SHEET SS-03

PAVEMENT MARKINGS LEGEND

SYM	ITEM	QUANTITY	SYM	ITEM	QUANTITY
(A)	ALKYD-THERMOPLASTIC PAVEMENT STRIPING, WHITE 16" SOLID (ITEM 862006)	100 SF	(E)	EPOXY RESIN PAINT PAVEMENT STRIPING, YELLOW 6" DOUBLE SOLID (ITEM 861001)	3,710 LF
(B)	ALKYD-THERMOPLASTIC PAVEMENT STRIPING, WHITE SYMBOL/LEGEND (ITEM 862006)	0 SF	(F)	EPOXY RESIN PAINT PAVEMENT STRIPING, YELLOW 6" BROKEN - 10' LINE & 30' GAP (ITEM 861001)	100 LF
(C)	EPOXY RESIN PAINT PAVEMENT STRIPING, WHITE 6" SOLID (ITEM 861001)	4,291 LF	(G)	EPOXY RESIN PAINT PAVEMENT STRIPING, WHITE 6" DOTTED- 2' LINE & 6' GAP (ITEM 861001)	0 LF
(D)	EPOXY RESIN PAINT PAVEMENT STRIPING, YELLOW 6" SOLID (ITEM 861001)	425 LF	(H)	SNOWPLOWABLE RAISED PAVEMENT MARKER (ITEM 867001)	40 EA

NOTE:
 1. THE CONTRACTOR SHALL INSTALL RAISED/RECESSED PAVEMENT MARKERS (ITEM 867001) ALONG PEARSONS CORNER ROAD, BETWEEN W DENNY'S ROAD AND DINAH'S CORNER ROAD, PER SECTION 3B.11 OF THE DELAWARE MUTCD.

ADDENDA / REVISIONS



PAVEMENT AND REHABILITATION
 KENT II, WEST DOVER, 2024

CONTRACT	ROAD NO.	K101
T202406202	DESIGNED BY:	S. BROSMAN
COUNTY	CHECKED BY:	S. HUMPHREY
KENT		

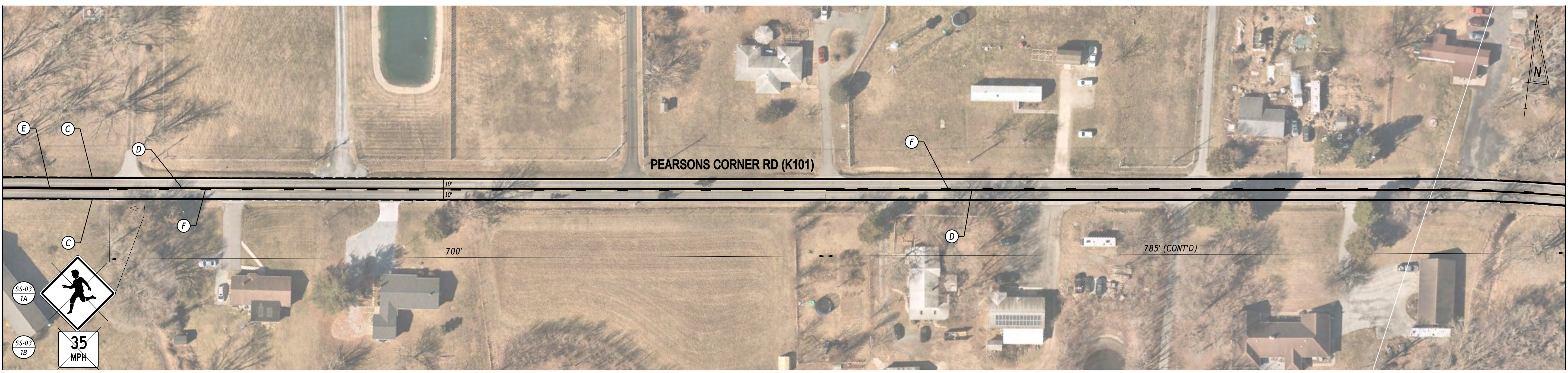
**SIGNING AND STRIPING PLAN
 PEARSONS CORNER RD**

SS-02
SECTION
RKK
SHEET NO.
13

06-MAR-2026 14:47 \\ad.rkk.com\fs\Cloud\Projects\2025\25002_2400\PR\svct\Task 2 - Route 1 and Pearson's Corner\CADD\Plans\ss02_PearsonsCorner.dgn

06-MAR-2026 14:47 \\ad.rkk.com\fs\Cloud\Projects\2025\25002_2400\PPR\svct\Task 2 - Route 1 and Pearsons Corner\CADD\Plans\ss03_PearsonsCorner.dgn

MATCH LINE SEE SHEET SS-02



MATCH LINE THIS SHEET

MATCH LINE THIS SHEET

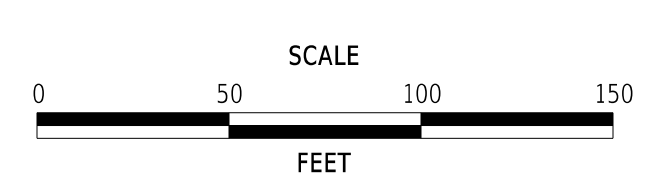


MATCH LINE SEE SHEET SS-04

PAVEMENT MARKINGS LEGEND

SYM	ITEM	QUANTITY	SYM	ITEM	QUANTITY
(A)	ALKYD-THERMOPLASTIC PAVEMENT STRIPING, WHITE 16" SOLID (ITEM 862006)	0 SF	(E)	EPOXY RESIN PAINT PAVEMENT STRIPING, YELLOW 6" DOUBLE SOLID (ITEM 861001)	1,620 LF
(B)	ALKYD-THERMOPLASTIC PAVEMENT STRIPING, WHITE SYMBOL/LEGEND (ITEM 862006)	0 SF	(F)	EPOXY RESIN PAINT PAVEMENT STRIPING, YELLOW 6" BROKEN - 10' LINE & 30' GAP (ITEM 861001)	350 LF
(C)	EPOXY RESIN PAINT PAVEMENT STRIPING, WHITE 6" SOLID (ITEM 861001)	4,560 LF	(G)	EPOXY RESIN PAINT PAVEMENT STRIPING, WHITE 6" DOTTED- 2' LINE & 6' GAP (ITEM 861001)	0 LF
(D)	EPOXY RESIN PAINT PAVEMENT STRIPING, YELLOW 6" SOLID (ITEM 861001)	1,440 LF	(H)	SNOWPLOWABLE RAISED PAVEMENT MARKER (ITEM 867001)	0 EA

ADDENDA / REVISIONS



**PAVEMENT AND REHABILITATION
KENT II, WEST DOVER, 2024**

CONTRACT	ROAD NO.	K101
T202406202	DESIGNED BY:	S. BROSMAN
COUNTY	CHECKED BY:	S. HUMPHREY
KENT		

**SIGNING AND STRIPING PLAN
PEARSONS CORNER RD**

SS-03
SECTION
RKK
SHEET NO.
14


06-MAR-2026 14:47 \\ad.rkk.com\fs\Cloud\Projects\2025\25002_2400\PPR\svct\Task 2 - Route 1 and Pearsons Corner\CADD\Plans\ss04_PearsonsCorner.dgn

MATCH LINE SEE SHEET SS-03



MATCH LINE THIS SHEET

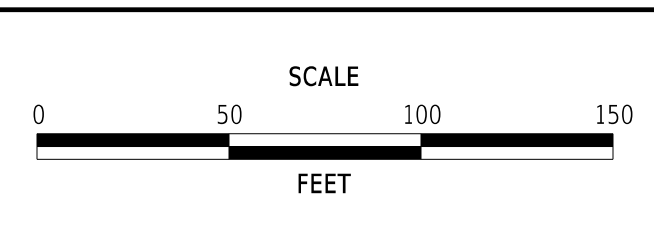
MATCH LINE THIS SHEET



MATCH LINE SEE SHEET SS-05

PAVEMENT MARKINGS LEGEND					
SYM	ITEM	QUANTITY	SYM	ITEM	QUANTITY
(A)	ALKYD-THERMOPLASTIC PAVEMENT STRIPING, WHITE 16" SOLID (ITEM 862006)	0 SF	(E)	EPOXY RESIN PAINT PAVEMENT STRIPING, YELLOW 6" DOUBLE SOLID (ITEM 861001)	900 LF
(B)	ALKYD-THERMOPLASTIC PAVEMENT STRIPING, WHITE SYMBOL/LEGEND (ITEM 862006)	0 SF	(F)	EPOXY RESIN PAINT PAVEMENT STRIPING, YELLOW 6" BROKEN - 10' LINE & 30' GAP (ITEM 861001)	480 LF
(C)	EPOXY RESIN PAINT PAVEMENT STRIPING, WHITE 6" SOLID (ITEM 861001)	4,915 LF	(G)	EPOXY RESIN PAINT PAVEMENT STRIPING, WHITE 6" DOTTED- 2' LINE & 6' GAP (ITEM 861001)	0 LF
(D)	EPOXY RESIN PAINT PAVEMENT STRIPING, YELLOW 6" SOLID (ITEM 861001)	2,040 LF			

ADDENDA / REVISIONS



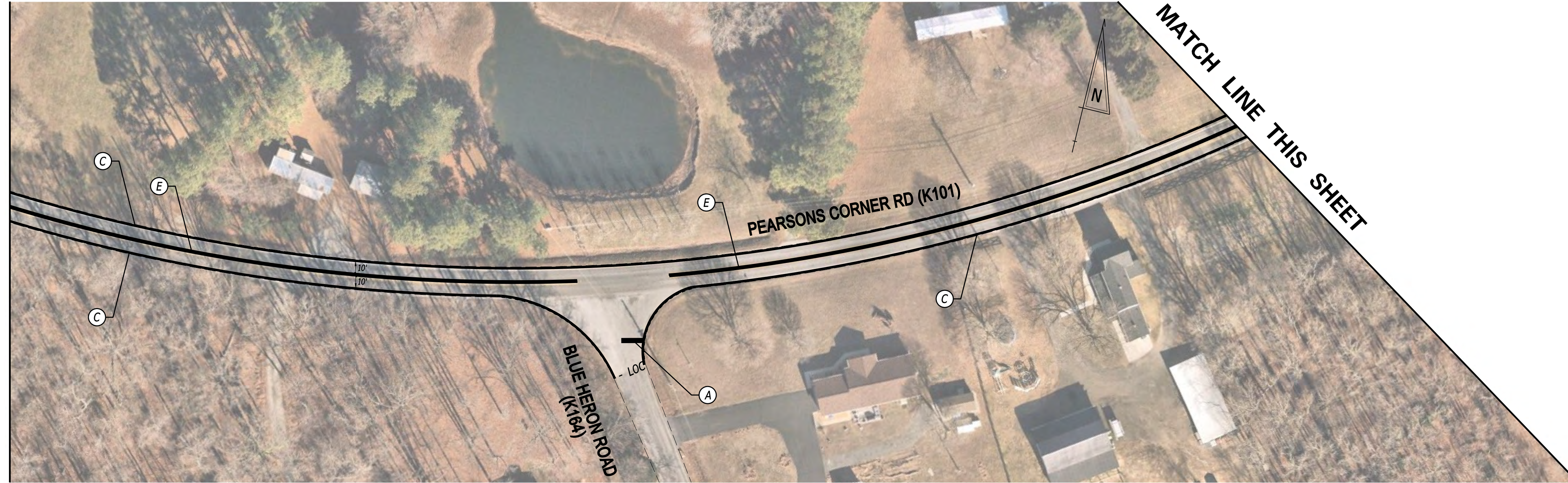
PAVEMENT AND REHABILITATION
KENT II, WEST DOVER, 2024

CONTRACT	ROAD NO.	K101
T202406202	DESIGNED BY:	S. BROSMAN
COUNTY	CHECKED BY:	S. HUMPHREY
KENT		

SIGNING AND STRIPING PLAN
PEARSONS CORNER RD

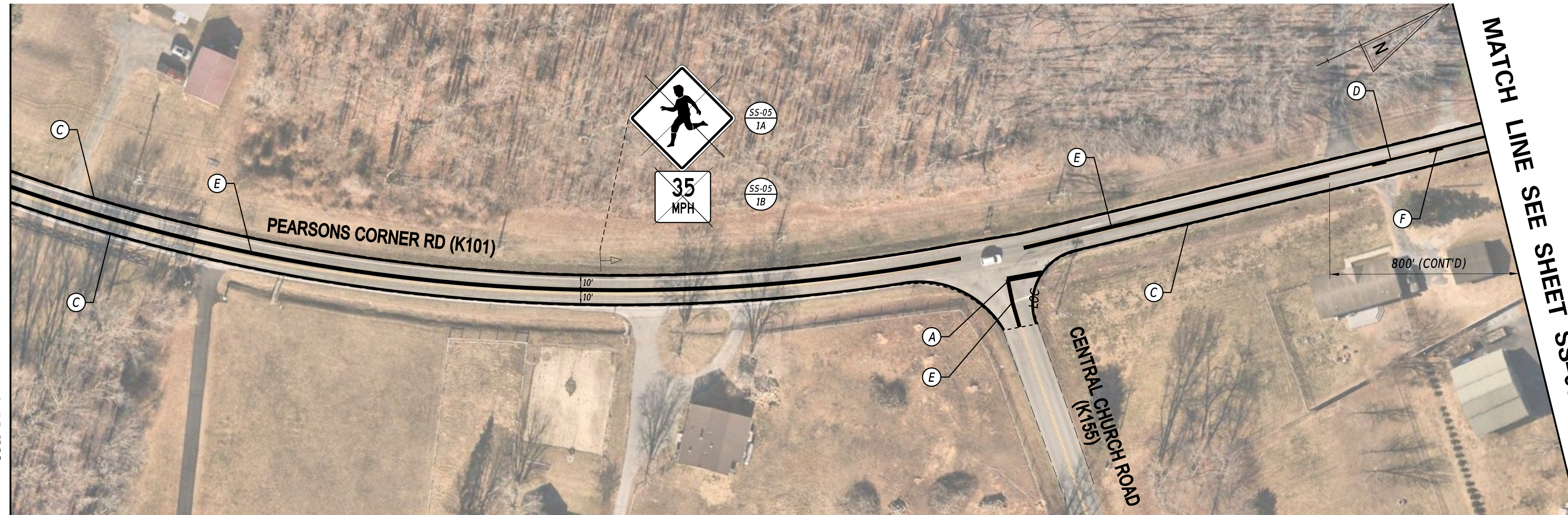
SS-04
SECTION
RKK
SHEET NO.
15

MATCH LINE SEE SHEET SS-04



MATCH LINE THIS SHEET

MATCH LINE THIS SHEET

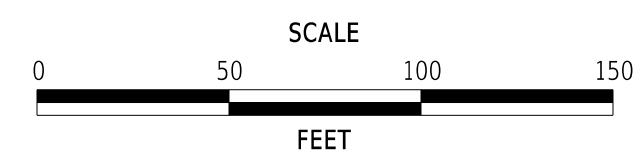


MATCH LINE SEE SHEET SS-06

PAVEMENT MARKINGS LEGEND

SYM	ITEM	QUANTITY	SYM	ITEM	QUANTITY
(A)	ALKYD-THERMOPLASTIC PAVEMENT STRIPING, WHITE 16" SOLID (ITEM 862006)	60 SF	(E)	EPOXY RESIN PAINT PAVEMENT STRIPING, YELLOW 6" DOUBLE SOLID (ITEM 861001)	3,510 LF
(B)	ALKYD-THERMOPLASTIC PAVEMENT STRIPING, WHITE SYMBOL/LEGEND (ITEM 862006)	0 SF	(F)	EPOXY RESIN PAINT PAVEMENT STRIPING, YELLOW 6" BROKEN - 10' LINE & 30' GAP (ITEM 861001)	20 LF
(C)	EPOXY RESIN PAINT PAVEMENT STRIPING, WHITE 6" SOLID (ITEM 861001)	3,655 LF	(G)	EPOXY RESIN PAINT PAVEMENT STRIPING, WHITE 6" DOTTED- 2' LINE & 6' GAP (ITEM 861001)	0 LF
(D)	EPOXY RESIN PAINT PAVEMENT STRIPING, YELLOW 6" SOLID (ITEM 861001)	115 LF	(G)	SNOWPLOWABLE RAISED PAVEMENT MARKER (ITEM 867001)	0 EA

ADDENDA / REVISIONS



PAVEMENT AND REHABILITATION
KENT II, WEST DOVER, 2024

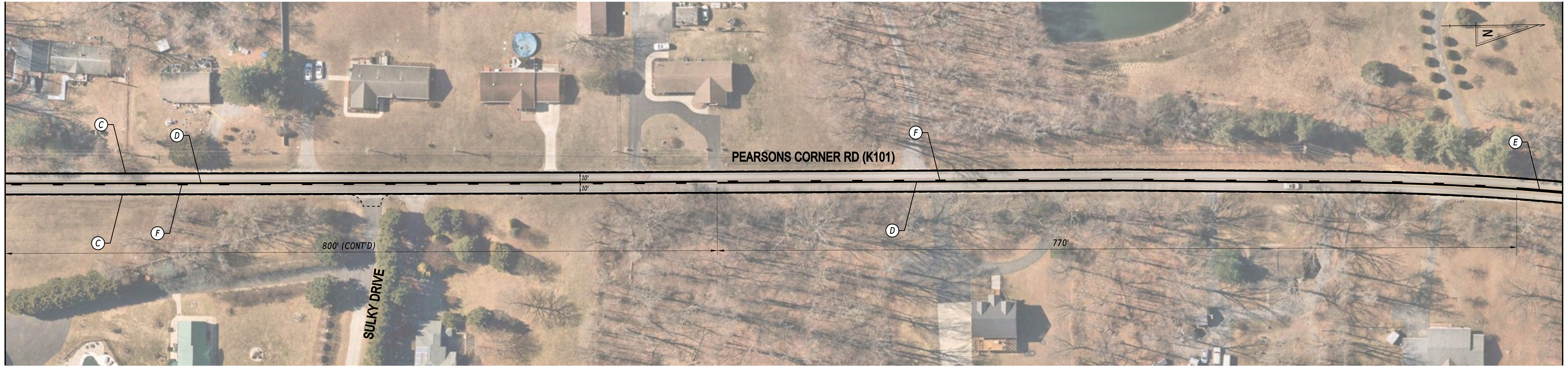
CONTRACT	ROAD NO.	K101
T202406202	DESIGNED BY:	S. BROSMAN
COUNTY	CHECKED BY:	S. HUMPHREY
KENT		

**SIGNING AND STRIPING PLAN
PEARSONS CORNER RD**

SS-05
SECTION
RKK
SHEET NO.
16

06-MAR-2026 14:47 \\ad.rkk.com\fs\Cloud\Projects\2025\25002_2400PPRSvct\Task 2 - Route 1 and Pearsons Corner\CADD\Plans\SS06_PearsonsCorner.dgn

MATCH LINE SEE SHEET SS-05



MATCH LINE THIS SHEET

MATCH LINE THIS SHEET

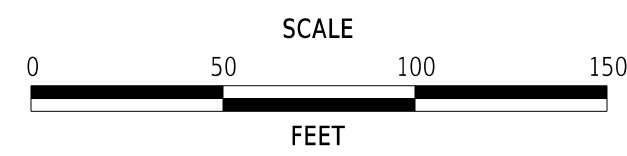


MATCH LINE SEE SHEET SS-07

PAVEMENT MARKINGS LEGEND

SYM	ITEM	QUANTITY	SYM	ITEM	QUANTITY
(A)	ALKYD-THERMOPLASTIC PAVEMENT STRIPING, WHITE 16" SOLID (ITEM 862006)	0 SF	(E)	EPOXY RESIN PAINT PAVEMENT STRIPING, YELLOW 6" DOUBLE SOLID (ITEM 861001)	1,325 LF
(B)	ALKYD-THERMOPLASTIC PAVEMENT STRIPING, WHITE SYMBOL/LEGEND (ITEM 862006)	0 SF	(F)	EPOXY RESIN PAINT PAVEMENT STRIPING, YELLOW 6" BROKEN - 10' LINE & 30' GAP (ITEM 861001)	580 LF
(C)	EPOXY RESIN PAINT PAVEMENT STRIPING, WHITE 6" SOLID (ITEM 861001)	6,000 LF	(G)	EPOXY RESIN PAINT PAVEMENT STRIPING, WHITE 6" DOTTED- 2' LINE & 6' GAP (ITEM 861001)	0 LF
(D)	EPOXY RESIN PAINT PAVEMENT STRIPING, YELLOW 6" SOLID (ITEM 861001)	2,390 LF	(H)	SNOWPLOWABLE RAISED PAVEMENT MARKER (ITEM 867001)	0 EA

ADDENDA / REVISIONS



**PAVEMENT AND REHABILITATION
KENT II, WEST DOVER, 2024**

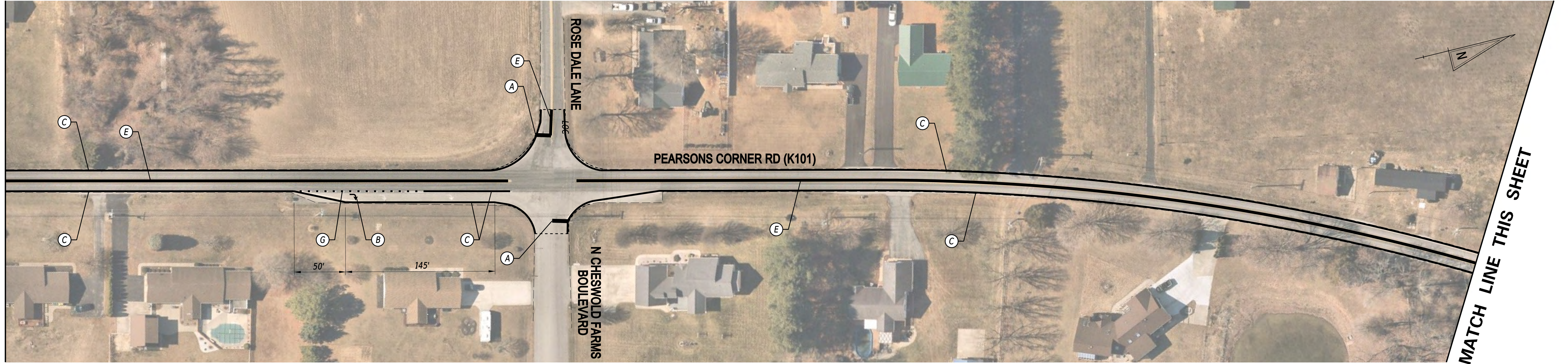
CONTRACT	ROAD NO.	K101
T202406202	DESIGNED BY:	S. BROSMAN
COUNTY	CHECKED BY:	S. HUMPHREY
KENT		

**SIGNING AND STRIPING PLAN
PEARSONS CORNER RD**

SS-06
SECTION
RKK
SHEET NO.
17


06-MAR-2026 14:47 \\ad.rkk.com\fs\Cloud\Projects\2025\25002_2400\PR\svct\Task 2 - Route 1 and Pearsons Corner\CADD\Plans\ss07_PearsonsCorner.dgn

MATCH LINE SEE SHEET SS-06



MATCH LINE THIS SHEET

MATCH LINE THIS SHEET

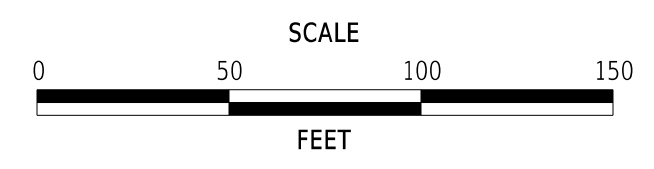


MATCH LINE SEE SHEET SS-08

PAVEMENT MARKINGS LEGEND

SYM	ITEM	QUANTITY	SYM	ITEM	QUANTITY
(A)	ALKYD-THERMOPLASTIC PAVEMENT STRIPING, WHITE 16" SOLID (ITEM 862006)	40 SF	(E)	EPOXY RESIN PAINT PAVEMENT STRIPING, YELLOW 6" DOUBLE SOLID (ITEM 861001)	4,155 LF
(B)	ALKYD-THERMOPLASTIC PAVEMENT STRIPING, WHITE SYMBOL/LEGEND (ITEM 862006)	31 SF	(F)	EPOXY RESIN PAINT PAVEMENT STRIPING, YELLOW 6" BROKEN - 10' LINE & 30' GAP (ITEM 861001)	200 LF
(C)	EPOXY RESIN PAINT PAVEMENT STRIPING, WHITE 6" SOLID (ITEM 861001)	2,850 LF	(G)	EPOXY RESIN PAINT PAVEMENT STRIPING, WHITE 6" DOTTED- 2' LINE & 6' GAP (ITEM 861001)	30 LF
(D)	EPOXY RESIN PAINT PAVEMENT STRIPING, YELLOW 6" SOLID (ITEM 861001)	820 LF	(H)	SNOWPLOWABLE RAISED PAVEMENT MARKER (ITEM 867001)	0 EA

ADDENDA / REVISIONS



**PAVEMENT AND REHABILITATION
KENT II, WEST DOVER, 2024**

CONTRACT	ROAD NO.	K101
T202406202	DESIGNED BY:	S. BROSMAN
COUNTY	CHECKED BY:	S. HUMPHREY
KENT		

**SIGNING AND STRIPING PLAN
PEARSONS CORNER RD**

SS-07
SECTION
RRK
SHEET NO.
18

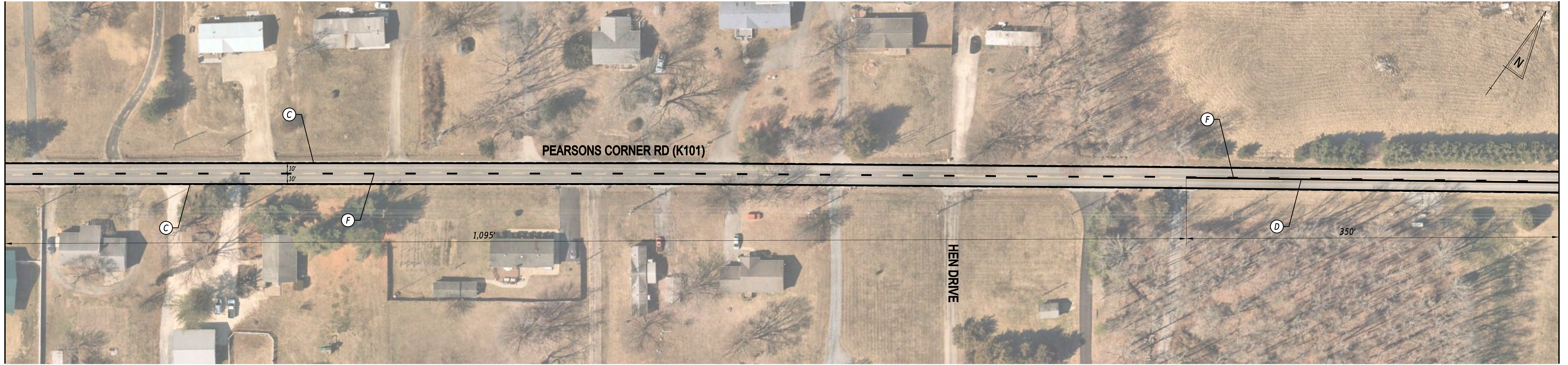
06-MAR-2026 14:47 \\ad.rkk.com\fs\Cloud\Projects\2025\25002_2400\PR\Svc\Task 2 - Route 1 and Pearsons Corner\CADD\Plans\SS08_PearsonsCorner.dgn

MATCH LINE SEE SHEET SS-07



MATCH LINE THIS SHEET

MATCH LINE THIS SHEET

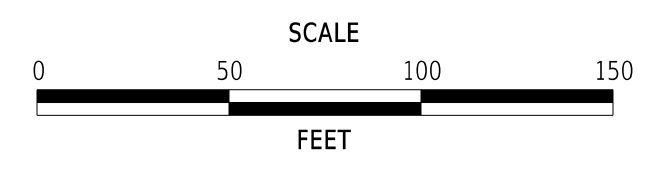


MATCH LINE SEE SHEET SS-09

PAVEMENT MARKINGS LEGEND

SYM	ITEM	QUANTITY	SYM	ITEM	QUANTITY
(A)	ALKYD-THERMOPLASTIC PAVEMENT STRIPING, WHITE 16" SOLID (ITEM 862006)	0 SF	(E)	EPOXY RESIN PAINT PAVEMENT STRIPING, YELLOW 6" DOUBLE SOLID (ITEM 861001)	1,870 LF
(B)	ALKYD-THERMOPLASTIC PAVEMENT STRIPING, WHITE SYMBOL/LEGEND (ITEM 862006)	0 SF	(F)	EPOXY RESIN PAINT PAVEMENT STRIPING, YELLOW 6" BROKEN - 10' LINE & 30' GAP (ITEM 861001)	500 LF
(C)	EPOXY RESIN PAINT PAVEMENT STRIPING, WHITE 6" SOLID (ITEM 861001)	6,000 LF	(G)	EPOXY RESIN PAINT PAVEMENT STRIPING, WHITE 6" DOTTED- 2' LINE & 6' GAP (ITEM 861001)	0 LF
(D)	EPOXY RESIN PAINT PAVEMENT STRIPING, YELLOW 6" SOLID (ITEM 861001)	1,000 LF	(H)	SNOWPLOWABLE RAISED PAVEMENT MARKER (ITEM 867001)	0 EA

ADDENDA / REVISIONS



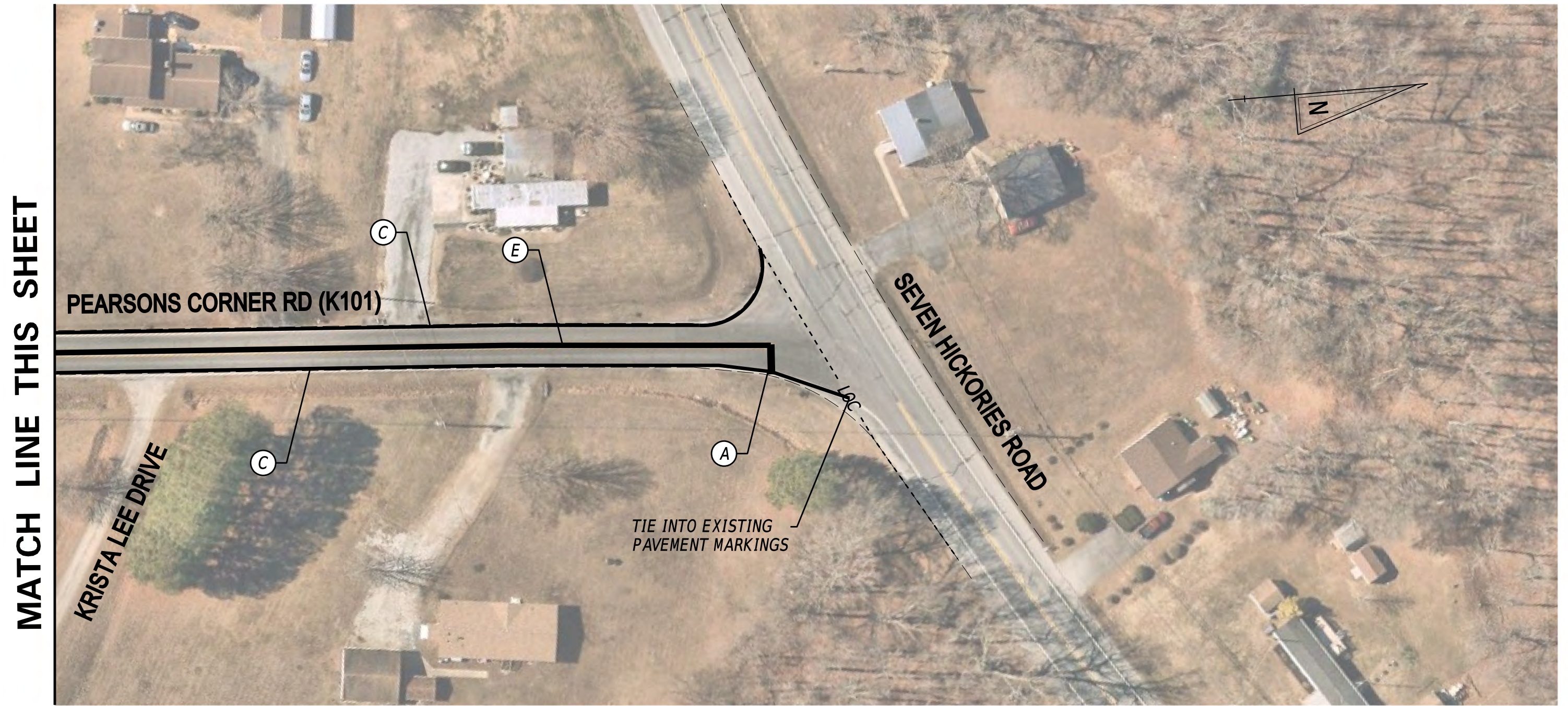
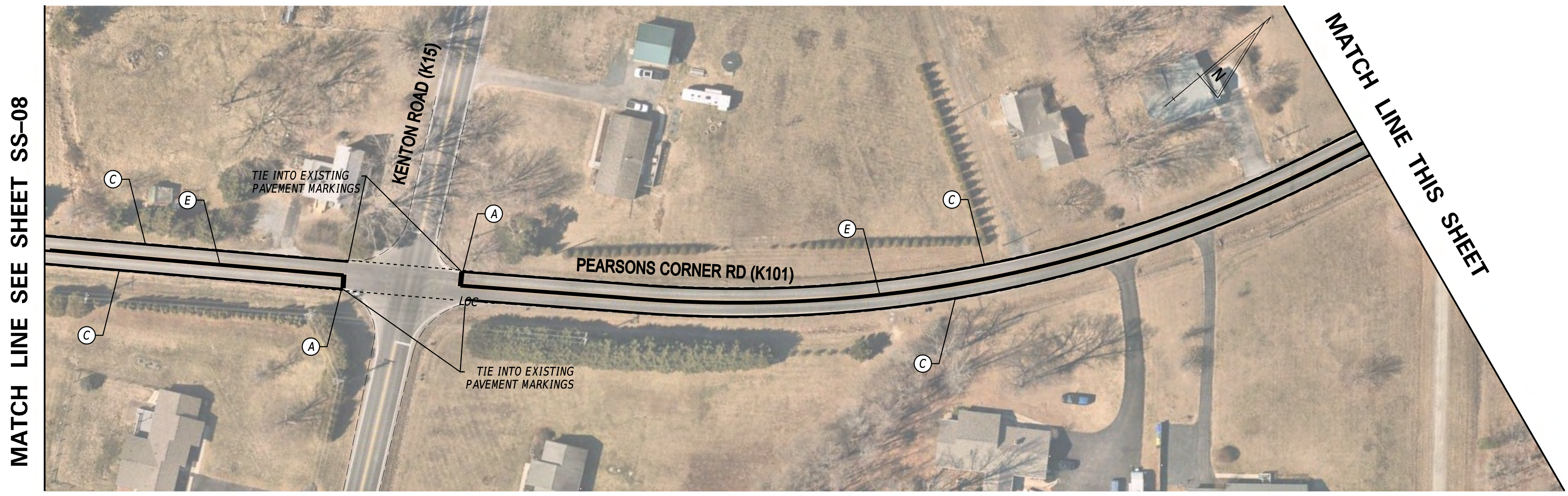
**PAVEMENT AND REHABILITATION
KENT II, WEST DOVER, 2024**

CONTRACT	ROAD NO.	K101
T202406202	DESIGNED BY:	S. BROSMAN
COUNTY	CHECKED BY:	S. HUMPHREY
KENT		

**SIGNING AND STRIPING PLAN
PEARSONS CORNER RD**

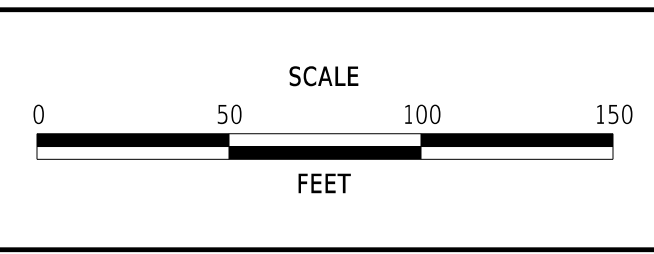
SS-08
SECTION
RKK
SHEET NO.
19

06-MAR-2026 14:47 \\ad.rkk.com\fs\Cloud\Projects\2025\25002_2400\PR\Svc\Task 2 - Route 1 and Pearsons Corner\CADD\Plans\SS09_PearsonsCorner.dgn



PAVEMENT MARKINGS LEGEND					
SYM	ITEM	QUANTITY	SYM	ITEM	QUANTITY
(A)	ALKYD-THERMOPLASTIC PAVEMENT STRIPING, WHITE 16" SOLID (ITEM 862006)	50 SF	(E)	EPOXY RESIN PAINT PAVEMENT STRIPING, YELLOW 6" DOUBLE SOLID (ITEM 861001)	2,500 LF
(B)	ALKYD-THERMOPLASTIC PAVEMENT STRIPING, WHITE SYMBOL/LEGEND (ITEM 862006)	0 SF	(F)	EPOXY RESIN PAINT PAVEMENT STRIPING, YELLOW 6" BROKEN - 10' LINE & 30' GAP (ITEM 861001)	0 LF
(C)	EPOXY RESIN PAINT PAVEMENT STRIPING, WHITE 6" SOLID (ITEM 861001)	2,460 LF	(G)	EPOXY RESIN PAINT PAVEMENT STRIPING, WHITE 6" DOTTED- 2' LINE & 6' GAP (ITEM 861001)	0 LF
(D)	EPOXY RESIN PAINT PAVEMENT STRIPING, YELLOW 6" SOLID (ITEM 861001)	0 LF	(H)	SNOWPLOWABLE RAISED PAVEMENT MARKER (ITEM 867001)	0 EA

ADDENDA / REVISIONS

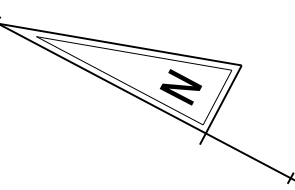


**PAVEMENT AND REHABILITATION
KENT II, WEST DOVER, 2024**

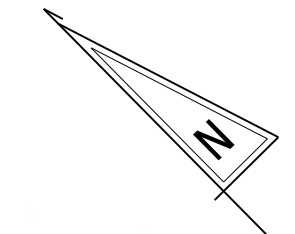
CONTRACT	ROAD NO.	K101
T202406202	DESIGNED BY:	S. BROSMAN
COUNTY	CHECKED BY:	S. HUMPHREY
KENT		

**SIGNING AND STRIPING PLAN
PEARSONS CORNER RD**

SS-09
SECTION
RKK
SHEET NO.
20



MATCH LINE THIS SHEET



MATCH LINE THIS SHEET

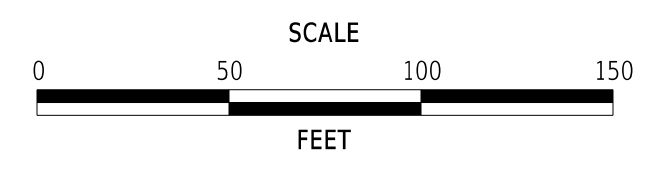
MATCH LINE SEE SHEET SS-11

PAVEMENT MARKINGS LEGEND

SYM	ITEM	QUANTITY	SYM	ITEM	QUANTITY
(A)	ALKYD-THERMOPLASTIC PAVEMENT STRIPING, WHITE 16" SOLID (ITEM 862006)	68 SF	(E)	EPOXY RESIN PAINT PAVEMENT STRIPING, YELLOW 6" DOUBLE SOLID (ITEM 861001)	2,500 LF
(B)	ALKYD-THERMOPLASTIC PAVEMENT STRIPING, WHITE SYMBOL/LEGEND (ITEM 862006)	20 SF	(F)	EPOXY RESIN PAINT PAVEMENT STRIPING, YELLOW 6" BROKEN - 10' LINE & 30' GAP (ITEM 861001)	420 LF
(C)	EPOXY RESIN PAINT PAVEMENT STRIPING, WHITE 6" SOLID (ITEM 861001)	0 LF	(G)	EPOXY RESIN PAINT PAVEMENT STRIPING, WHITE 6" DOTTED- 2' LINE & 6' GAP (ITEM 861001)	0 LF
(D)	EPOXY RESIN PAINT PAVEMENT STRIPING, YELLOW 6" SOLID (ITEM 861001)	1,005 LF	(H)	SNOWPLOWABLE RAISED PAVEMENT MARKER (ITEM 867001)	0 EA

NOTE:
 1. THE CONTRACTOR SHALL INSTALL ONE-LANE PAVEMENT MARKING OF "SCHOOL" WITH 12" X 72" LETTERS AND 3" SPACING BETWEEN LETTERS PER FIGURE 7C-1 OF THE DELAWARE MUTCD.

ADDENDA / REVISIONS



PAVEMENT AND REHABILITATION, KENT II, WEST DOVER, 2024

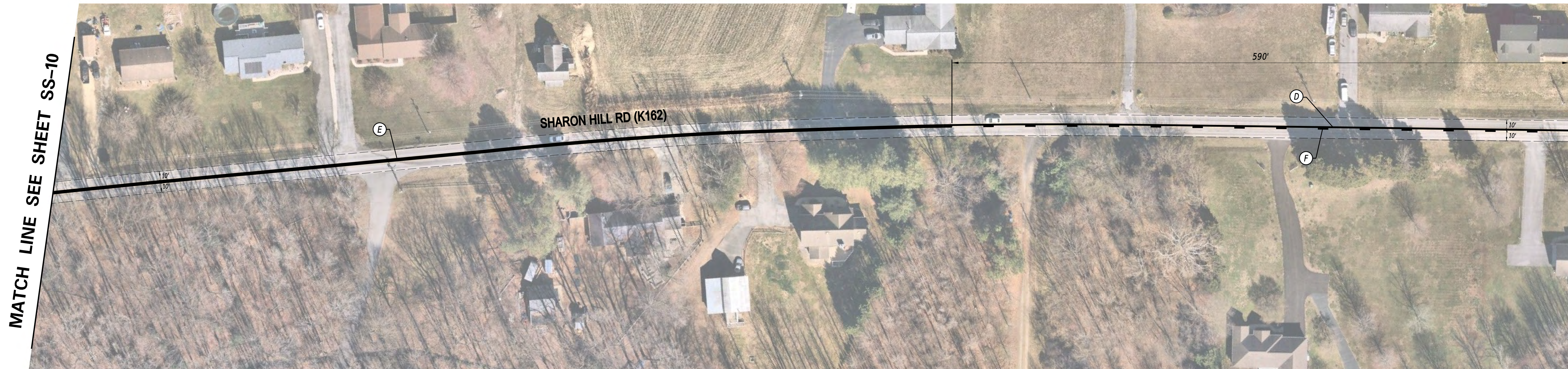
CONTRACT	ROAD NO.	K162
T202406202	DESIGNED BY:	G. PUSEY
COUNTY	CHECKED BY:	S. HUMPHREY
KENT		

SIGNING AND STRIPING PLAN SHARON HILL RD

SS-10
SECTION
RRK
SHEET NO.
21

06-MAR-2026 14:48 \\ad.rkk.com\fs\Cloud\Projects\2025\25002_2400PPR\svct\Task 2 - Route 1 and Pearsons Corner\CADD\Plans\Kent\ss10_Kent_2_Sharon_Hill.dgn

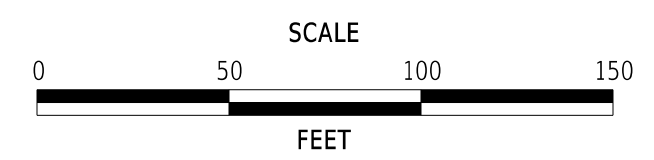
06-MAR-2026 14:48 \\ad.rkk.com\fs\Cloud\Projects\2025\25002_2400\PR\Svc\Task 2 - Route 1 and Pearsons Corner\CADD\Plans\Kent11_Kent_2_Sharon_Hill.dgn



PAVEMENT MARKINGS LEGEND

SYM	ITEM	QUANTITY	SYM	ITEM	QUANTITY
(A)	ALKYD-THERMOPLASTIC PAVEMENT STRIPING, WHITE 16" SOLID (ITEM 862006)	0 SF	(E)	EPOXY RESIN PAINT PAVEMENT STRIPING, YELLOW 6" DOUBLE SOLID (ITEM 861001)	3,735 LF
(B)	ALKYD-THERMOPLASTIC PAVEMENT STRIPING, WHITE SYMBOL/LEGEND (ITEM 862006)	0 SF	(F)	EPOXY RESIN PAINT PAVEMENT STRIPING, YELLOW 6" BROKEN - 10' LINE & 30' GAP (ITEM 861001)	275 LF
(C)	EPOXY RESIN PAINT PAVEMENT STRIPING, WHITE 6" SOLID (ITEM 861001)	0 LF	(G)	EPOXY RESIN PAINT PAVEMENT STRIPING, WHITE 6" DOTTED- 2' LINE & 6' GAP (ITEM 861001)	0 LF
(D)	EPOXY RESIN PAINT PAVEMENT STRIPING, YELLOW 6" SOLID (ITEM 861001)	1,100 LF	(H)	SNOWPLOWABLE RAISED PAVEMENT MARKER (ITEM 867001)	0 EA

ADDENDA / REVISIONS

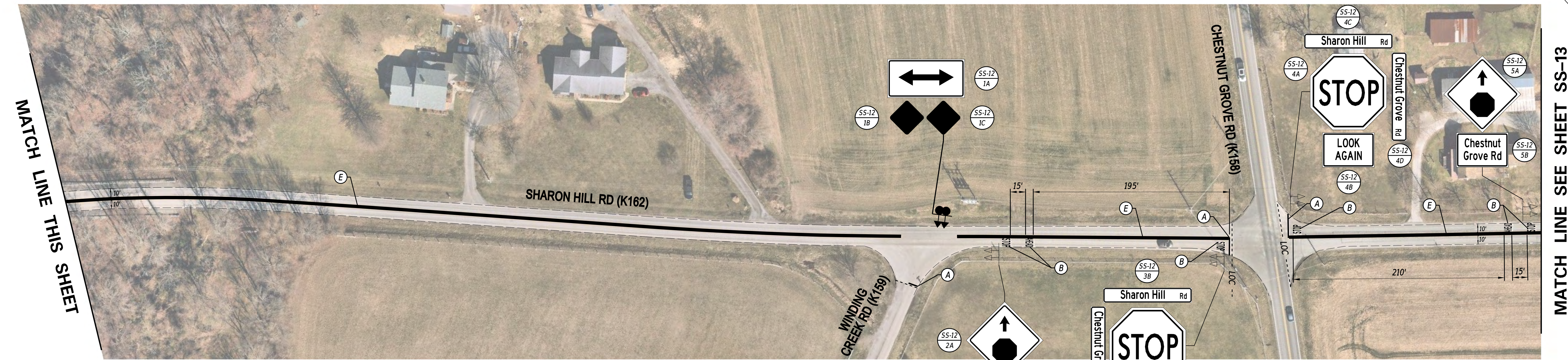


**PAVEMENT AND REHABILITATION,
KENT II, WEST DOVER, 2024**

CONTRACT	ROAD NO.	K162
T202406202	DESIGNED BY:	G. PUSEY
COUNTY	CHECKED BY:	S. HUMPHREY
KENT		

**SIGNING & STRIPING PLAN
SHARON HILL RD**

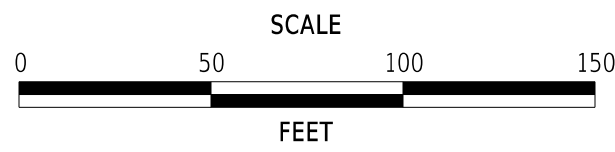
SS-11
SECTION
RKK
SHEET NO.
22



PAVEMENT MARKINGS LEGEND					
SYM	ITEM	QUANTITY	SYM	ITEM	QUANTITY
(A)	ALKYD-THERMOPLASTIC PAVEMENT STRIPING, WHITE 16" SOLID (ITEM 862006)	68 SF	(E)	EPOXY RESIN PAINT PAVEMENT STRIPING, YELLOW 6" DOUBLE SOLID (ITEM 861001)	5,720 LF
(B)	ALKYD-THERMOPLASTIC PAVEMENT STRIPING, WHITE SYMBOL/LEGEND (ITEM 862006)	175 SF	(F)	EPOXY RESIN PAINT PAVEMENT STRIPING, YELLOW 6" BROKEN - 10' LINE & 30' GAP (ITEM 861001)	0 LF
(C)	EPOXY RESIN PAINT PAVEMENT STRIPING, WHITE 6" SOLID (ITEM 861001)	0 LF	(G)	EPOXY RESIN PAINT PAVEMENT STRIPING, WHITE 6" DOTTED- 2' LINE & 6' GAP (ITEM 861001)	0 LF
(D)	EPOXY RESIN PAINT PAVEMENT STRIPING, YELLOW 6" SOLID (ITEM 861001)	0 LF	(H)	SNOWPLOWABLE RAISED PAVEMENT MARKER (ITEM 867001)	0 EA

- NOTES:**
- THE CONTRACTOR SHALL INSTALL ONE-LANE PAVEMENT MARKING OF "STOP" WITH 18"x96" LETTERS AND 3" SPACING BETWEEN LETTERS.
 - THE CONTRACTOR SHALL INSTALL ONE-LANE PAVEMENT MARKING OF "AHEAD" WITH 18"x96" LETTERS AND 3" SPACING BETWEEN LETTERS.

ADDENDA / REVISIONS



PAVEMENT AND REHABILITATION, KENT II, WEST DOVER, 2024

CONTRACT	ROAD NO.	K162
T202406202	DESIGNED BY:	G. PUSEY
COUNTY	CHECKED BY:	S. HUMPHREY
KENT		

SIGNING AND STRIPING PLAN SHARON HILL RD

SS-12
SECTION
RKK
SHEET NO.
23

06-MAR-2026 14:48 \\ad.rkk.com\fs\Cloud\Projects\2025\25002_2400\PR\svct\Task 2 - Route 1 and Pearsons Corner\CADD\Plans\KentII_2_S Sharon_Hill.dgn

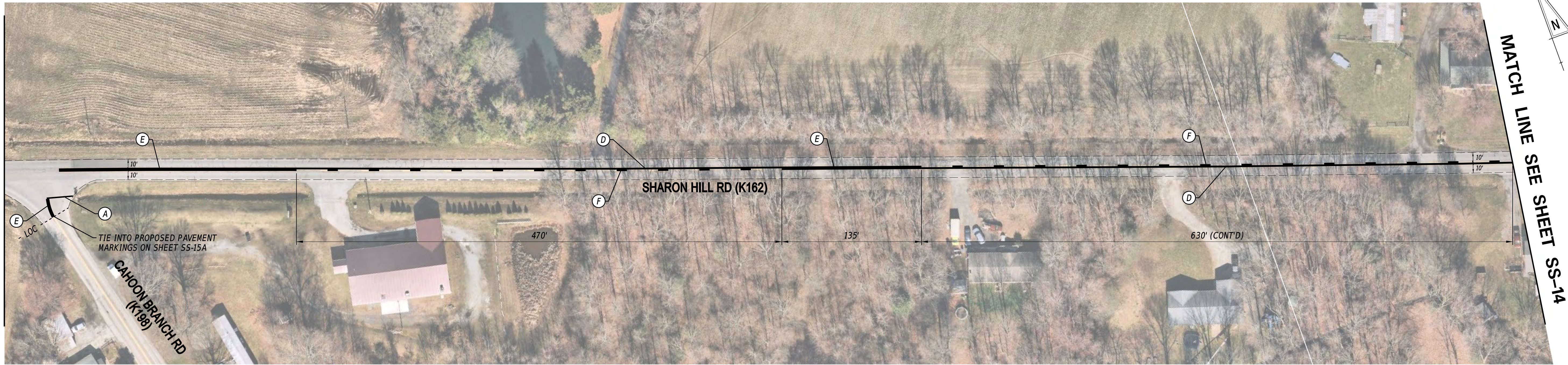
MATCH LINE SEE SHEET SS-12

MATCH LINE THIS SHEET



MATCH LINE THIS SHEET

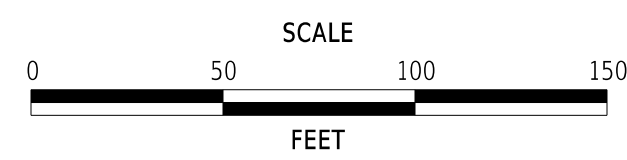
MATCH LINE THIS SHEET



PAVEMENT MARKINGS LEGEND

SYM	ITEM	QUANTITY	SYM	ITEM	QUANTITY
(A)	ALKYD-THERMOPLASTIC PAVEMENT STRIPING, WHITE 16" SOLID (ITEM 862006)	35 SF	(E)	EPOXY RESIN PAINT PAVEMENT STRIPING, YELLOW 6" DOUBLE SOLID (ITEM 861001)	3,670 LF
(B)	ALKYD-THERMOPLASTIC PAVEMENT STRIPING, WHITE SYMBOL/LEGEND (ITEM 862006)	0 SF	(F)	EPOXY RESIN PAINT PAVEMENT STRIPING, YELLOW 6" BROKEN - 10' LINE & 30' GAP (ITEM 861001)	260 LF
(C)	EPOXY RESIN PAINT PAVEMENT STRIPING, WHITE 6" SOLID (ITEM 861001)	0 LF	(G)	EPOXY RESIN PAINT PAVEMENT STRIPING, WHITE 6" DOTTED- 2' LINE & 6' GAP (ITEM 861001)	0 LF
(D)	EPOXY RESIN PAINT PAVEMENT STRIPING, YELLOW 6" SOLID (ITEM 861001)	1,040 LF	(H)	SNOWPLOWABLE RAISED PAVEMENT MARKER (ITEM 867001)	0 EA

ADDENDA / REVISIONS



**PAVEMENT AND REHABILITATION,
KENT II, WEST DOVER, 2024**

CONTRACT	ROAD NO.	K162
T202406202	DESIGNED BY:	G. PUSEY
COUNTY	CHECKED BY:	S. HUMPHREY
KENT		

**SIGNING AND STRIPING PLAN
SHARON HILL RD**

SS-13
SECTION
RKK
SHEET NO.
24

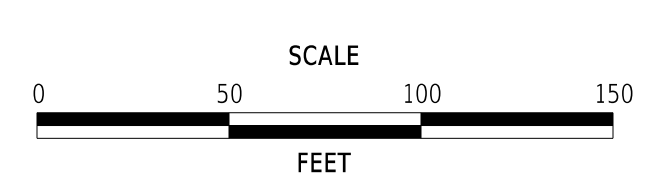
06-MAR-2026 14:48 \\ad.rkk.com\fs\Cloud\Projects\2025\25002_2400PRSVct\Task 2 - Route 1 and Pearsons Corner\CADD\Plans\Kent14_Kent_2_Sharon_Hill.dgn



PAVEMENT MARKINGS LEGEND

SYM	ITEM	QUANTITY	SYM	ITEM	QUANTITY
(A)	ALKYD-THERMOPLASTIC PAVEMENT STRIPING, WHITE 16" SOLID (ITEM 862006)	47 SF	(E)	EPOXY RESIN PAINT PAVEMENT STRIPING, YELLOW 6" DOUBLE SOLID (ITEM 861001)	5,665 LF
(B)	ALKYD-THERMOPLASTIC PAVEMENT STRIPING, WHITE SYMBOL/LEGEND (ITEM 862006)	0 SF	(F)	EPOXY RESIN PAINT PAVEMENT STRIPING, YELLOW 6" BROKEN - 10' LINE & 30' GAP (ITEM 861001)	10 LF
(C)	EPOXY RESIN PAINT PAVEMENT STRIPING, WHITE 6" SOLID (ITEM 861001)	0 LF	(G)	EPOXY RESIN PAINT PAVEMENT STRIPING, WHITE 6" DOTTED- 2' LINE & 6' GAP (ITEM 861001)	0 LF
(D)	EPOXY RESIN PAINT PAVEMENT STRIPING, YELLOW 6" SOLID (ITEM 861001)	60 LF	(H)	SNOWPLOWABLE RAISED PAVEMENT MARKER (ITEM 867001)	0 EA

ADDENDA / REVISIONS

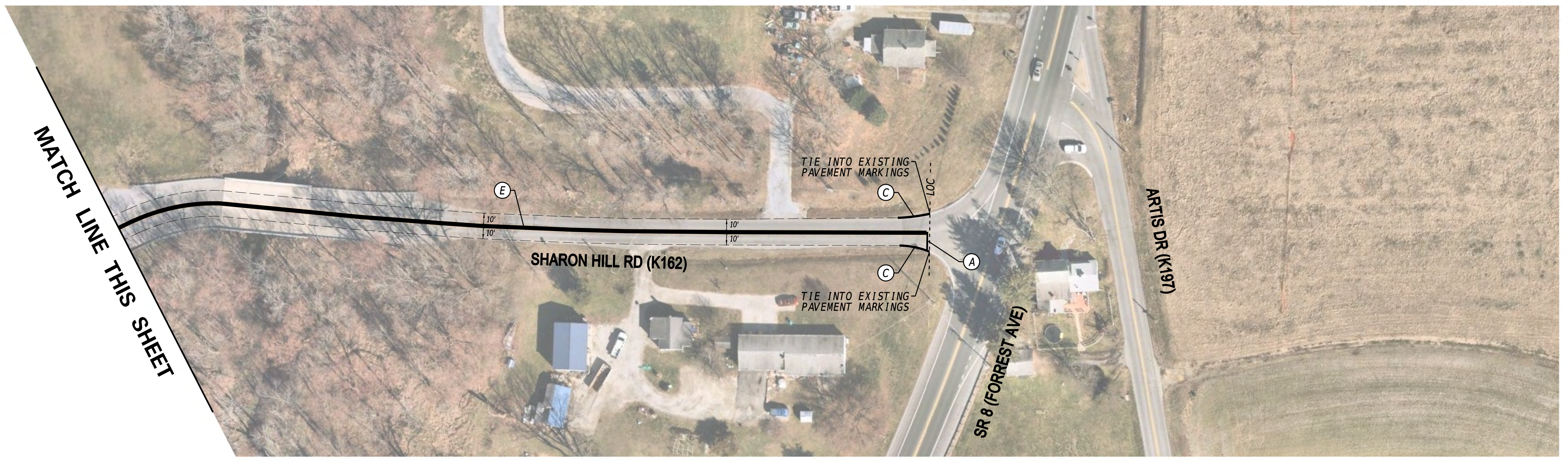


**PAVEMENT AND REHABILITATION,
KENT II, WEST DOVER, 2024**

CONTRACT	ROAD NO.	K162
T202406202	DESIGNED BY:	G. PUSEY
COUNTY	CHECKED BY:	S. HUMPHREY
KENT		

**SIGNING AND STRIPING PLAN
SHARON HILL RD**

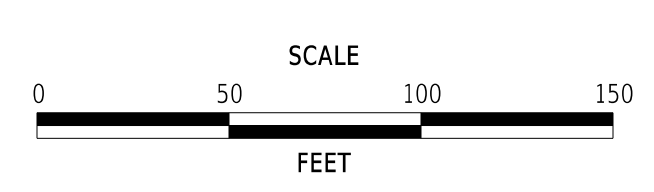
SS-14
SECTION
RKK
SHEET NO.
25



PAVEMENT MARKINGS LEGEND

SYM	ITEM	QUANTITY	SYM	ITEM	QUANTITY
(A)	ALKYD-THERMOPLASTIC PAVEMENT STRIPING, WHITE 16" SOLID (ITEM 862006)	20 SF	(E)	EPOXY RESIN PAINT PAVEMENT STRIPING, YELLOW 6" DOUBLE SOLID (ITEM 861001)	3,010 LF
(B)	ALKYD-THERMOPLASTIC PAVEMENT STRIPING, WHITE SYMBOL/LEGEND (ITEM 862006)	0 SF	(F)	EPOXY RESIN PAINT PAVEMENT STRIPING, YELLOW 6" BROKEN - 10' LINE & 30' GAP (ITEM 861001)	0 LF
(C)	EPOXY RESIN PAINT PAVEMENT STRIPING, WHITE 6" SOLID (ITEM 861001)	50 LF	(G)	EPOXY RESIN PAINT PAVEMENT STRIPING, WHITE 6" DOTTED - 2' LINE & 6' GAP (ITEM 861001)	0 LF
(D)	EPOXY RESIN PAINT PAVEMENT STRIPING, YELLOW 6" SOLID (ITEM 861001)	0 LF	(H)	SNOWPLOWABLE RAISED PAVEMENT MARKER (ITEM 867001)	0 EA

ADDENDA / REVISIONS



PAVEMENT AND REHABILITATION, KENT II, WEST DOVER, 2024

CONTRACT	ROAD NO.	K162
T202406202	DESIGNED BY:	G. PUSEY
COUNTY	CHECKED BY:	S. HUMPHREY
KENT		

SIGNING AND STRIPING PLAN SHARON HILL RD

SS-15
SECTION
RKK
SHEET NO.
26

06-MAR-2026 14:48 \\ad.rkk.com\fs\Cloud\Projects\2025\25002_2400\PR\svct\Task 2 - Route 1 and Pearsons Corner\CADD\Plans\Kent\ss15_Kent_2_Sharon_Hill.dgn

06-MAR-2026 14:48 \\ad.rkk.com\fs\Cloud\Projects\2025\25002_2400PPRSvct\Task 2 - Route 1 and Pearsons Corner\CADD\Plans\Kent\16_Kent_3_Victory_Chapel.dgn



MATCH LINE THIS SHEET



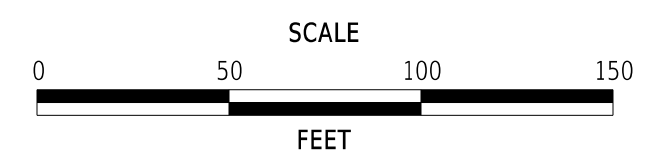
MATCH LINE THIS SHEET

MATCH LINE SEE SHEET SS-17

PAVEMENT MARKINGS LEGEND

SYM	ITEM	QUANTITY	SYM	ITEM	QUANTITY
(A)	ALKYD-THERMOPLASTIC PAVEMENT STRIPING, WHITE 16" SOLID (ITEM 862006)	25 SF	(E)	EPOXY RESIN PAINT PAVEMENT STRIPING, YELLOW 6" DOUBLE SOLID (ITEM 861001)	0 LF
(B)	ALKYD-THERMOPLASTIC PAVEMENT STRIPING, WHITE SYMBOL/LEGEND (ITEM 862006)	0 SF	(F)	EPOXY RESIN PAINT PAVEMENT STRIPING, YELLOW 6" BROKEN - 10' LINE & 30' GAP (ITEM 861001)	0 LF
(C)	EPOXY RESIN PAINT PAVEMENT STRIPING, WHITE 6" SOLID (ITEM 861001)	0 LF	(G)	EPOXY RESIN PAINT PAVEMENT STRIPING, WHITE 6" DOTTED- 2' LINE & 6' GAP (ITEM 861001)	0 LF
(D)	EPOXY RESIN PAINT PAVEMENT STRIPING, YELLOW 6" SOLID (ITEM 861001)	0 LF	(H)	SNOWPLOWABLE RAISED PAVEMENT MARKER (ITEM 867001)	0 EA

ADDENDA / REVISIONS



**PAVEMENT AND REHABILITATION,
KENT II, WEST DOVER, 2024**

CONTRACT	ROAD NO.	K163
T202406202	DESIGNED BY:	G. PUSEY
COUNTY	CHECKED BY:	S. HUMPHREY
KENT		

**SIGNING AND STRIPING PLAN
VICTORY CHAPEL RD**

SS-16
SECTION
RKK
SHEET NO.
27

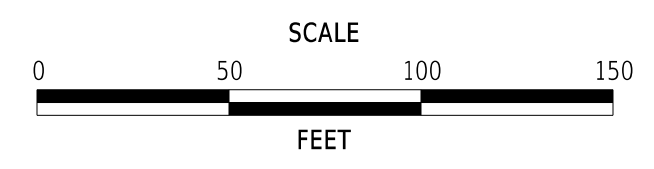
06-MAR-2026 14:48 \\ad.rkk.com\fs\Cloud\Projects\2025\25002_2400\PR\svctask 2 - Route 1 and Pearsons Corner\CADD\Plans\Kent\ss17_Kent_3_Victory_Chapel.dgn



PAVEMENT MARKINGS LEGEND

SYM	ITEM	QUANTITY	SYM	ITEM	QUANTITY
(A)	ALKYD-THERMOPLASTIC PAVEMENT STRIPING, WHITE 16" SOLID (ITEM 862006)	0 SF	(E)	EPOXY RESIN PAINT PAVEMENT STRIPING, YELLOW 6" DOUBLE SOLID (ITEM 861001)	760 LF
(B)	ALKYD-THERMOPLASTIC PAVEMENT STRIPING, WHITE SYMBOL/LEGEND (ITEM 862006)	0 SF	(F)	EPOXY RESIN PAINT PAVEMENT STRIPING, YELLOW 6" BROKEN - 10' LINE & 30' GAP (ITEM 861001)	0 LF
(C)	EPOXY RESIN PAINT PAVEMENT STRIPING, WHITE 6" SOLID (ITEM 861001)	760 LF	(G)	EPOXY RESIN PAINT PAVEMENT STRIPING, WHITE 6" DOTTED- 2' LINE & 6' GAP (ITEM 861001)	0 LF
(D)	EPOXY RESIN PAINT PAVEMENT STRIPING, YELLOW 6" SOLID (ITEM 861001)	0 LF	(H)	SNOWPLOWABLE RAISED PAVEMENT MARKER (ITEM 867001)	0 EA

ADDENDA / REVISIONS



PAVEMENT AND REHABILITATION, KENT II, WEST DOVER, 2024

CONTRACT	ROAD NO.	K163
T202406202	DESIGNED BY:	G. PUSEY
COUNTY	CHECKED BY:	S. HUMPHREY
KENT		

SIGNING AND STRIPING PLAN VICTORY CHAPEL RD

SS-17
SECTION
RKK
SHEET NO.
28



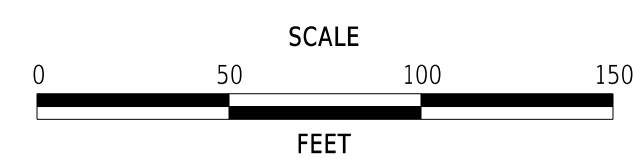
MATCH LINE SEE SHEET SS-17



PAVEMENT MARKINGS LEGEND

SYM	ITEM	QUANTITY	SYM	ITEM	QUANTITY
(A)	ALKYD-THERMOPLASTIC PAVEMENT STRIPING, WHITE 16" SOLID (ITEM 862006)	25 SF	(E)	EPOXY RESIN PAINT PAVEMENT STRIPING, YELLOW 6" DOUBLE SOLID (ITEM 861001)	0 LF
(B)	ALKYD-THERMOPLASTIC PAVEMENT STRIPING, WHITE SYMBOL/LEGEND (ITEM 862006)	0 SF	(F)	EPOXY RESIN PAINT PAVEMENT STRIPING, YELLOW 6" BROKEN - 10' LINE & 30' GAP (ITEM 861001)	0 LF
(C)	EPOXY RESIN PAINT PAVEMENT STRIPING, WHITE 6" SOLID (ITEM 861001)	0 LF	(G)	EPOXY RESIN PAINT PAVEMENT STRIPING, WHITE 6" DOTTED- 2' LINE & 6' GAP (ITEM 861001)	0 LF
(D)	EPOXY RESIN PAINT PAVEMENT STRIPING, YELLOW 6" SOLID (ITEM 861001)	0 LF	(H)	SNOWPLOWABLE RAISED PAVEMENT MARKER (ITEM 867001)	0 EA

ADDENDA / REVISIONS



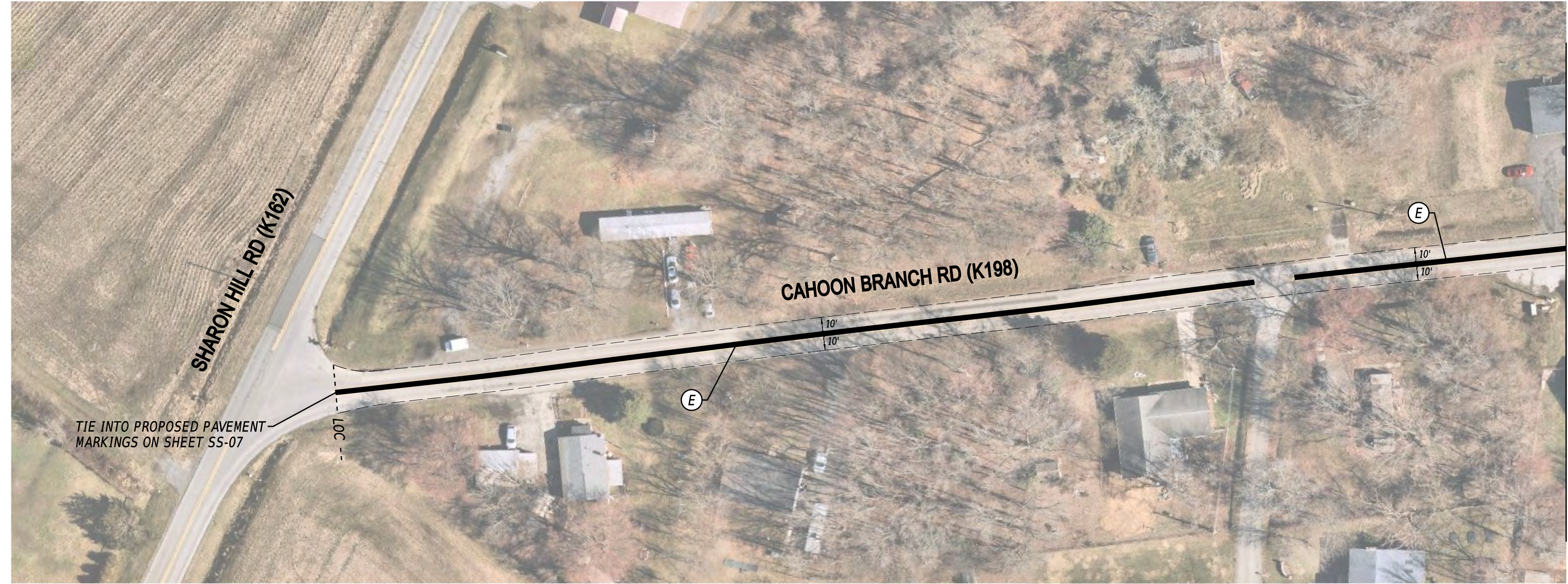
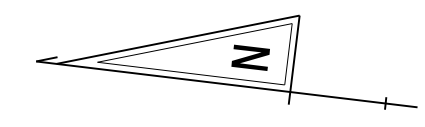
**PAVEMENT AND REHABILITATION,
KENT II, WEST DOVER, 2024**

CONTRACT	ROAD NO.	K163
T202406202	DESIGNED BY:	G. PUSEY
COUNTY	CHECKED BY:	S. HUMPHREY
KENT		

**SIGNING AND STRIPING PLAN
VICTORY CHAPEL RD**

SS-18
SECTION
RKK
SHEET NO.
29

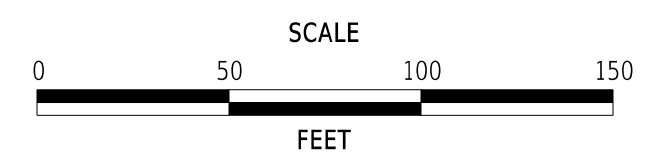
06-MAR-2026 14:49 \\ad.rkk.com\fs\Cloud\Projects\2025\25002_2400\PRSVct\Task 2 - Route 1 and Parsons Corner\CADD\Plans\Kent\19_Kent_4_Cahoon_Branch.dgn



PAVEMENT MARKINGS LEGEND

SYM	ITEM	QUANTITY	SYM	ITEM	QUANTITY
(A)	ALKYD-THERMOPLASTIC PAVEMENT STRIPING, WHITE 16" SOLID (ITEM 862006)	0 SF	(E)	EPOXY RESIN PAINT PAVEMENT STRIPING, YELLOW 6" DOUBLE SOLID (ITEM 861001)	1,450 LF
(B)	ALKYD-THERMOPLASTIC PAVEMENT STRIPING, WHITE SYMBOL/LEGEND (ITEM 862006)	0 SF	(F)	EPOXY RESIN PAINT PAVEMENT STRIPING, YELLOW 6" BROKEN - 10' LINE & 30' GAP (ITEM 861001)	0 LF
(C)	EPOXY RESIN PAINT PAVEMENT STRIPING, WHITE 6" SOLID (ITEM 861001)	0 LF	(G)	EPOXY RESIN PAINT PAVEMENT STRIPING, WHITE 6" DOTTED- 2' LINE & 6' GAP (ITEM 861001)	0 LF
(D)	EPOXY RESIN PAINT PAVEMENT STRIPING, YELLOW 6" SOLID (ITEM 861001)	0 LF	(H)	SNOWPLOWABLE RAISED PAVEMENT MARKER (ITEM 867001)	0 EA

ADDENDA / REVISIONS



PAVEMENT AND REHABILITATION, KENT II, WEST DOVER, 2024

CONTRACT	ROAD NO.	K198
T202406202	DESIGNED BY:	G. PUSEY
COUNTY	CHECKED BY:	S. HUMPHREY
KENT		

**SIGNING AND STRIPING PLAN
ROSE VALLEY SCHOOL RD/
CAHOON BRANCH RD**

SS-19
SECTION
RKK
SHEET NO.
30

MATCH LINE SEE SHEET SS-19



MATCH LINE THIS SHEET

MATCH LINE THIS SHEET

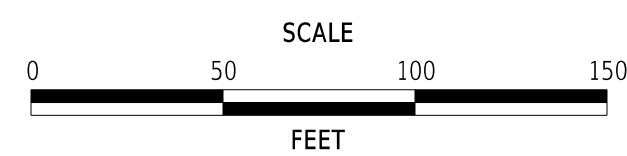


MATCH LINE SEE SHEET SS-21

PAVEMENT MARKINGS LEGEND

SYM	ITEM	QUANTITY	SYM	ITEM	QUANTITY
(A)	ALKYD-THERMOPLASTIC PAVEMENT STRIPING, WHITE 16" SOLID (ITEM 862006)	42 SF	(E)	EPOXY RESIN PAINT PAVEMENT STRIPING, YELLOW 6" DOUBLE SOLID (ITEM 861001)	5,700 LF
(B)	ALKYD-THERMOPLASTIC PAVEMENT STRIPING, WHITE SYMBOL/LEGEND (ITEM 862006)	0 SF	(F)	EPOXY RESIN PAINT PAVEMENT STRIPING, YELLOW 6" BROKEN - 10' LINE & 30' GAP (ITEM 861001)	0 LF
(C)	EPOXY RESIN PAINT PAVEMENT STRIPING, WHITE 6" SOLID (ITEM 861001)	0 LF	(G)	EPOXY RESIN PAINT PAVEMENT STRIPING, WHITE 6" DOTTED- 2' LINE & 6' GAP (ITEM 861001)	0 LF
(D)	EPOXY RESIN PAINT PAVEMENT STRIPING, YELLOW 6" SOLID (ITEM 861001)	0 LF	(H)	SNOWPLOWABLE RAISED PAVEMENT MARKER (ITEM 867001)	0 EA

ADDENDA / REVISIONS



**PAVEMENT AND REHABILITATION,
KENT II, WEST DOVER, 2024**

CONTRACT	ROAD NO.	K198
T202406202	DESIGNED BY:	G. PUSEY
COUNTY	CHECKED BY:	S. HUMPHREY
KENT		

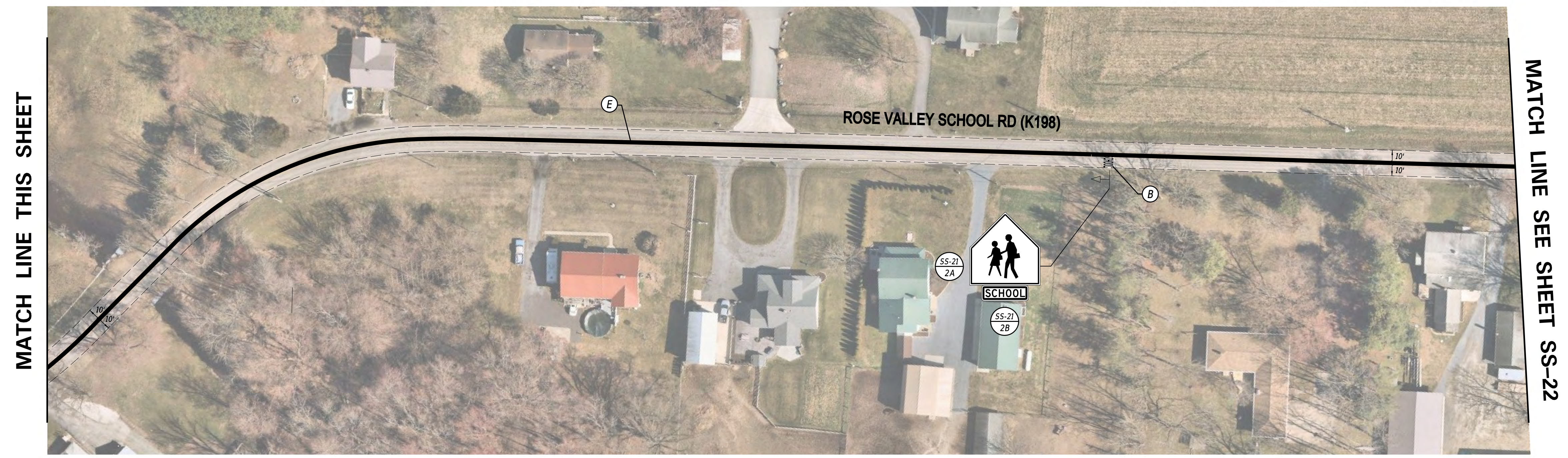
**SIGNING AND STRIPING PLAN
ROSE VALLEY SCHOOL RD/
CAHOON BRANCH RD**

SS-20
SECTION
RKK
SHEET NO.
31

06-MAR-2026 14:49 \\ad.rkk.com\fs\Cloud\Projects\2025\25002_2400\PR\svctask_2 - Route 1 and Pearsons Corner\CADD\Plans\Kent\ss21_Kent_5_Rose Valley School.dgn



MATCH LINE SEE SHEET SS-25



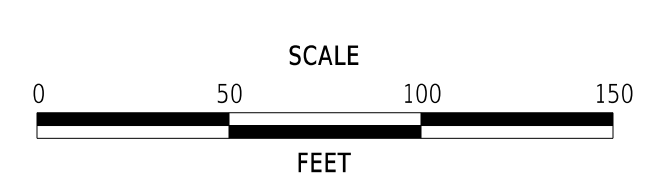
PAVEMENT MARKINGS LEGEND

SYM	ITEM	QUANTITY	SYM	ITEM	QUANTITY
(A)	ALKYD-THERMOPLASTIC PAVEMENT STRIPING, WHITE 16" SOLID (ITEM 862006)	18 SF	(E)	EPOXY RESIN PAINT PAVEMENT STRIPING, YELLOW 6" DOUBLE SOLID (ITEM 861001)	5,255 LF
(B)	ALKYD-THERMOPLASTIC PAVEMENT STRIPING, WHITE SYMBOL/LEGEND (ITEM 862006)	20 SF	(F)	EPOXY RESIN PAINT PAVEMENT STRIPING, YELLOW 6" BROKEN - 10' LINE & 30' GAP (ITEM 861001)	0 LF
(C)	EPOXY RESIN PAINT PAVEMENT STRIPING, WHITE 6" SOLID (ITEM 861001)	0 LF	(G)	EPOXY RESIN PAINT PAVEMENT STRIPING, WHITE 6" DOTTED- 2' LINE & 6' GAP (ITEM 861001)	0 LF
(D)	EPOXY RESIN PAINT PAVEMENT STRIPING, YELLOW 6" SOLID (ITEM 861001)	0 LF	(H)	SNOWPLOWABLE RAISED PAVEMENT MARKER (ITEM 867001)	0 EA

NOTE:

1. THE CONTRACTOR SHALL INSTALL ONE-LANE PAVEMENT MARKING OF "SCHOOL" WITH 12"x72" LETTERS AND 3" SPACING BETWEEN LETTERS PER FIGURE 7C-1 OF THE DELAWARE MUTCD.

ADDENDA / REVISIONS



PAVEMENT AND REHABILITATION, KENT II, WEST DOVER, 2024

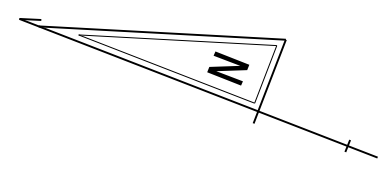
CONTRACT	ROAD NO.	K198	SS-21
T202406202	DESIGNED BY:	G. PUSEY	
COUNTY	CHECKED BY:	S. HUMPHREY	
KENT			SECTION
			RKK
			SHEET NO.
			32

SIGNING AND STRIPING PLAN ROSE VALLEY SCHOOL RD

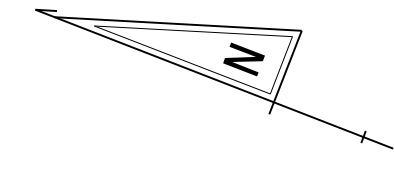
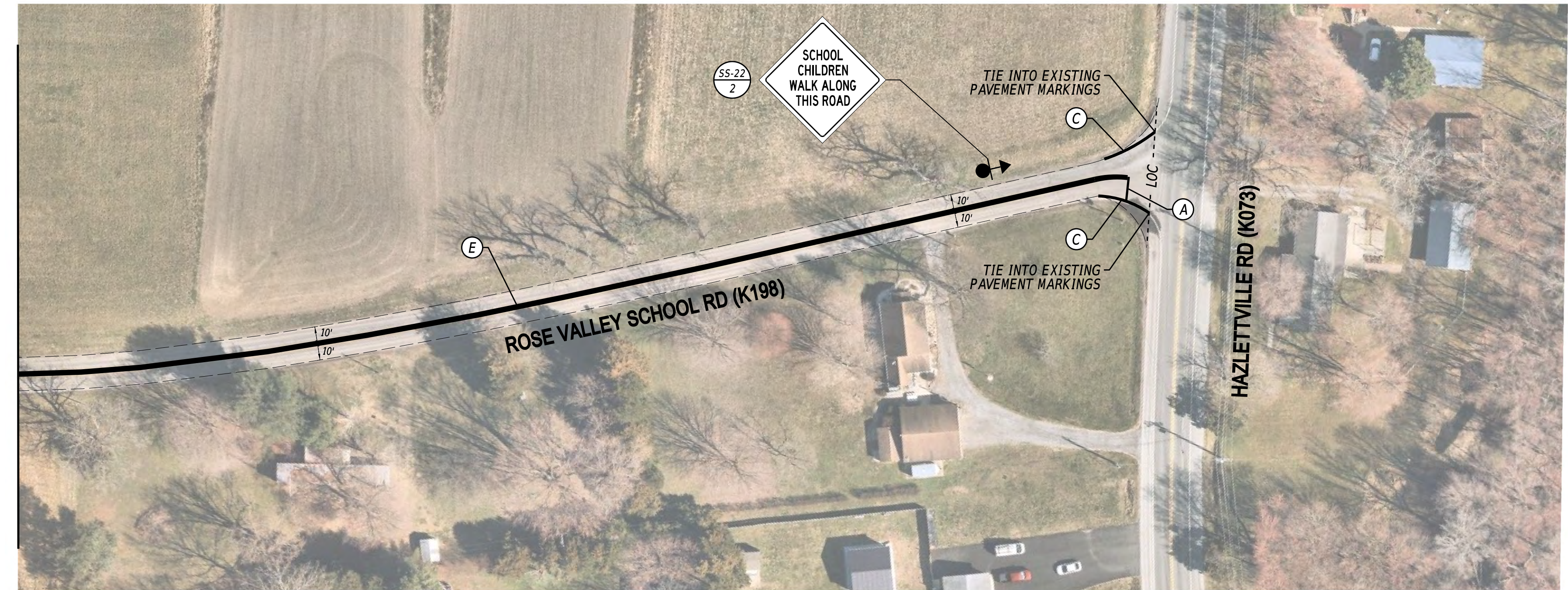
MATCH LINE SEE SHEET SS-21



MATCH LINE THIS SHEET



MATCH LINE THIS SHEET



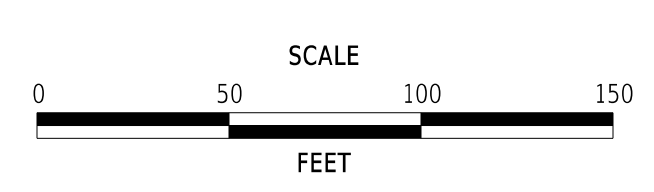
PAVEMENT MARKINGS LEGEND

SYM	ITEM	QUANTITY	SYM	ITEM	QUANTITY
(A)	ALKYD-THERMOPLASTIC PAVEMENT STRIPING, WHITE 16" SOLID (ITEM 862006)	20 SF	(E)	EPOXY RESIN PAINT PAVEMENT STRIPING, YELLOW 6" DOUBLE SOLID (ITEM 861001)	2,080 LF
(B)	ALKYD-THERMOPLASTIC PAVEMENT STRIPING, WHITE SYMBOL/LEGEND (ITEM 862006)	20 SF	(F)	EPOXY RESIN PAINT PAVEMENT STRIPING, YELLOW 6" BROKEN - 10' LINE & 30" GAP (ITEM 861001)	240 LF
(C)	EPOXY RESIN PAINT PAVEMENT STRIPING, WHITE 6" SOLID (ITEM 861001)	0 LF	(G)	EPOXY RESIN PAINT PAVEMENT STRIPING, WHITE 6" DOTTED- 2' LINE & 6" GAP (ITEM 861001)	0 LF
(D)	EPOXY RESIN PAINT PAVEMENT STRIPING, YELLOW 6" SOLID (ITEM 861001)	520 LF	(H)	SNOWPLOWABLE RAISED PAVEMENT MARKER (ITEM 867001)	0 EA

NOTE:

1. THE CONTRACTOR SHALL INSTALL ONE-LANE PAVEMENT MARKING OF "SCHOOL" WITH 12"x72" LETTERS AND 3" SPACING BETWEEN LETTERS PER FIGURE 7C-1 OF THE DELAWARE MUTCD.

ADDENDA / REVISIONS



**PAVEMENT AND REHABILITATION,
KENT II, WEST DOVER, 2024**

CONTRACT	ROAD NO.	K198
T202406202	DESIGNED BY:	G. PUSEY
COUNTY	CHECKED BY:	S. HUMPHREY
KENT		

**SIGNING AND STRIPING PLAN
ROSE VALLEY SCHOOL RD**

SS-22
SECTION
RKK
SHEET NO.
33

06-MAR-2026 14:49 \\ad.rkk.com\fs\Cloud\Projects\2025\25002_2400PPRSvc\Task 2 - Route 1 and Pearsons Corner\CADD\Plans\Kent\ss22_kent_5_Rose Valley School.dgn

06-MAR-2026 14:49 \\ad.rkk.com\fs\Cloud\Projects\2025\25002_2400PPRSvct\Task 2 - Route 1 and Pearsons Corner\CADD\Plans\Kent\ss23_kent_6_Yoder.dgn



MATCH LINE THIS SHEET



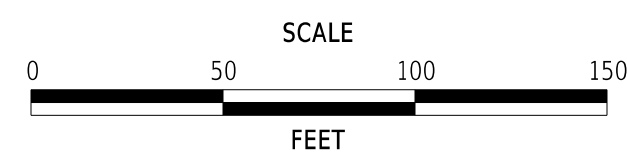
MATCH LINE THIS SHEET

MATCH LINE SEE SHEET SS-24

PAVEMENT MARKINGS LEGEND

SYM	ITEM	QUANTITY	SYM	ITEM	QUANTITY
(A)	ALKYD-THERMOPLASTIC PAVEMENT STRIPING, WHITE 16" SOLID (ITEM 862006)	35 SF	(E)	EPOXY RESIN PAINT PAVEMENT STRIPING, YELLOW 6" DOUBLE SOLID (ITEM 861001)	0 LF
(B)	ALKYD-THERMOPLASTIC PAVEMENT STRIPING, WHITE SYMBOL/LEGEND (ITEM 862006)	0 SF	(F)	EPOXY RESIN PAINT PAVEMENT STRIPING, YELLOW 6" BROKEN - 10' LINE & 30' GAP (ITEM 861001)	0 LF
(C)	EPOXY RESIN PAINT PAVEMENT STRIPING, WHITE 6" SOLID (ITEM 861001)	0 LF	(G)	EPOXY RESIN PAINT PAVEMENT STRIPING, WHITE 6" DOTTED- 2' LINE & 6' GAP (ITEM 861001)	0 LF
(D)	EPOXY RESIN PAINT PAVEMENT STRIPING, YELLOW 6" SOLID (ITEM 861001)	0 LF	(H)	SNOWFLOWABLE RAISED PAVEMENT MARKER (ITEM 867001)	0 EA

ADDENDA / REVISIONS



**PAVEMENT AND REHABILITATION,
KENT II, WEST DOVER, 2024**

CONTRACT	ROAD NO.	K200
T202406202	DESIGNED BY:	G. PUSEY
COUNTY	CHECKED BY:	S. HUMPHREY
KENT		

**SIGNING AND STRIPING PLAN
YODER DR**

SS-23
SECTION
RKK
SHEET NO.
34

MATCH LINE SEE SHEET SS-23



MATCH LINE THIS SHEET

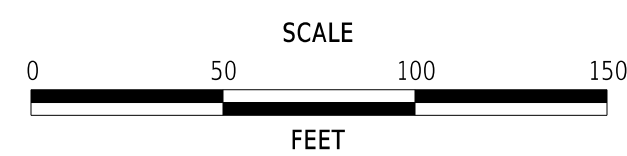
MATCH LINE SEE SHEET SS-25

MATCH LINE THIS SHEET



PAVEMENT MARKINGS LEGEND					
SYM	ITEM	QUANTITY	SYM	ITEM	QUANTITY
(A)	ALKYD-THERMOPLASTIC PAVEMENT STRIPING, WHITE 16" SOLID (ITEM 862006)	0 SF	(E)	EPOXY RESIN PAINT PAVEMENT STRIPING, YELLOW 6" DOUBLE SOLID (ITEM 861001)	0 LF
(B)	ALKYD-THERMOPLASTIC PAVEMENT STRIPING, WHITE SYMBOL/LEGEND (ITEM 862006)	0 SF	(F)	EPOXY RESIN PAINT PAVEMENT STRIPING, YELLOW 6" BROKEN - 10' LINE & 30' GAP (ITEM 861001)	0 LF
(C)	EPOXY RESIN PAINT PAVEMENT STRIPING, WHITE 6" SOLID (ITEM 861001)	0 LF	(G)	EPOXY RESIN PAINT PAVEMENT STRIPING, WHITE 6" DOTTED- 2' LINE & 6' GAP (ITEM 861001)	0 LF
(D)	EPOXY RESIN PAINT PAVEMENT STRIPING, YELLOW 6" SOLID (ITEM 861001)	0 LF	(H)	SNOWPLOWABLE RAISED PAVEMENT MARKER (ITEM 867001)	0 EA

ADDENDA / REVISIONS



PAVEMENT AND REHABILITATION,
KENT II, WEST DOVER, 2024

CONTRACT	ROAD NO.	K200
T202406202	DESIGNED BY:	G. PUSEY
COUNTY	CHECKED BY:	S. HUMPHREY
KENT		

SIGNING AND STRIPING PLAN
YODER DR

SS-24
SECTION
RKK
SHEET NO.
35

06-MAR-2026 14:49 \\ad.rkk.com\fs\Cloud\Projects\2025\25002_2400\PR\Svc\Task 2 - Route 1 and Pearsons Corner\CADD\Plans\Kent\SS25_Kent_6_Yoder.dgn

MATCH LINE SEE SHEET SS-24



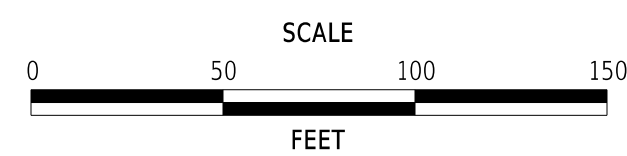
MATCH LINE SEE SHEET SS-21



PAVEMENT MARKINGS LEGEND

SYM	ITEM	QUANTITY	SYM	ITEM	QUANTITY
(A)	ALKYD-THERMOPLASTIC PAVEMENT STRIPING, WHITE 16" SOLID (ITEM 862006)	0 SF	(E)	EPOXY RESIN PAINT PAVEMENT STRIPING, YELLOW 6" DOUBLE SOLID (ITEM 861001)	0 LF
(B)	ALKYD-THERMOPLASTIC PAVEMENT STRIPING, WHITE SYMBOL/LEGEND (ITEM 862006)	0 SF	(F)	EPOXY RESIN PAINT PAVEMENT STRIPING, YELLOW 6" BROKEN - 10' LINE & 30' GAP (ITEM 861001)	0 LF
(C)	EPOXY RESIN PAINT PAVEMENT STRIPING, WHITE 6" SOLID (ITEM 861001)	0 LF	(G)	EPOXY RESIN PAINT PAVEMENT STRIPING, WHITE 6" DOTTED- 2' LINE & 6' GAP (ITEM 861001)	0 LF
(D)	EPOXY RESIN PAINT PAVEMENT STRIPING, YELLOW 6" SOLID (ITEM 861001)	0 LF	(H)	SNOWPLOWABLE RAISED PAVEMENT MARKER (ITEM 867001)	0 EA

ADDENDA / REVISIONS

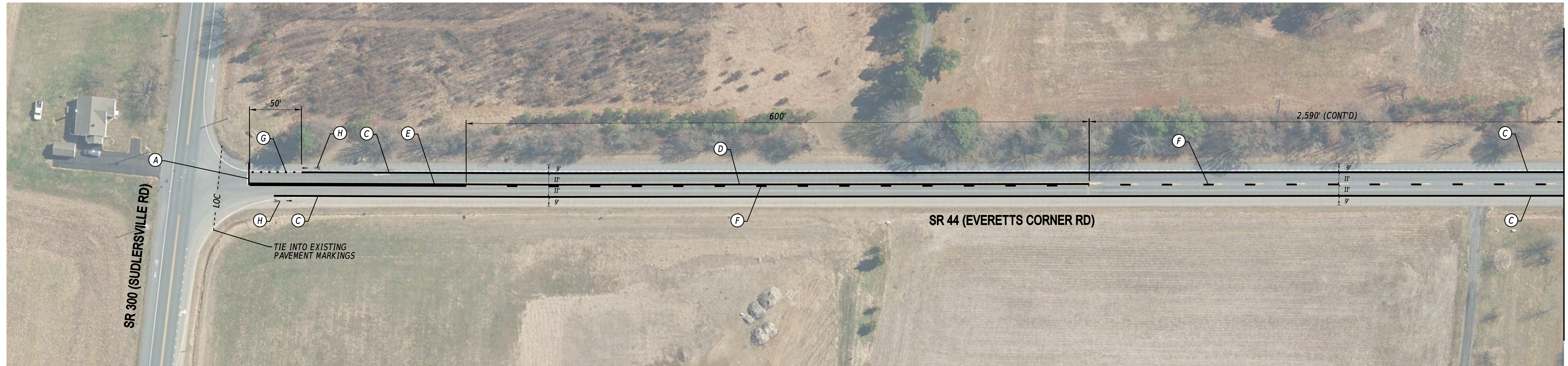
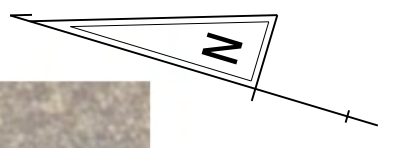


**PAVEMENT AND REHABILITATION,
KENT II, WEST DOVER, 2024**

CONTRACT	ROAD NO.	K200
T202406202	DESIGNED BY:	G. PUSEY
COUNTY	CHECKED BY:	S. HUMPHREY
KENT		

**SIGNING AND STRIPING PLAN
YODER DR**

SS-25
SECTION
RKK
SHEET NO.
36



MATCH LINE THIS SHEET



MATCH LINE THIS SHEET

MATCH LINE SEE SHEET SS-27

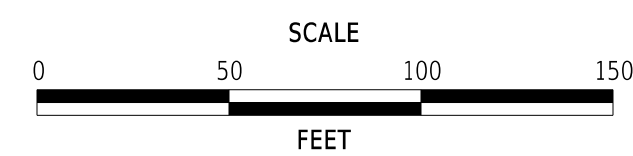
PAVEMENT MARKINGS LEGEND

SYM	ITEM	QUANTITY	SYM	ITEM	QUANTITY
(A)	ALKYD-THERMOPLASTIC PAVEMENT STRIPING, WHITE 16" SOLID (ITEM 862006)	30 SF	(E)	EPOXY RESIN PAINT PAVEMENT STRIPING, YELLOW 6" DOUBLE SOLID (ITEM 861001)	420 LF
(B)	ALKYD-THERMOPLASTIC PAVEMENT STRIPING, WHITE SYMBOL/LEGEND (ITEM 862006)	0 LF	(F)	EPOXY RESIN PAINT PAVEMENT STRIPING, YELLOW 6" BROKEN - 10' LINE & 30' GAP (ITEM 861001)	640 LF
(C)	EPOXY RESIN PAINT PAVEMENT STRIPING, WHITE 6" SOLID (ITEM 861001)	5,490 LF	(G)	EPOXY RESIN PAINT PAVEMENT STRIPING, WHITE 6" DOTTED - 2' LINE & 6' GAP (ITEM 861001)	20 LF
(D)	EPOXY RESIN PAINT PAVEMENT STRIPING, YELLOW 6" SOLID (ITEM 861001)	600 LF	(H)	PREFORMED RETROREFLECTIVE MARKINGS, ALKYD-THERMOPLASTIC, BIKE SYMBOL (ITEM 863002)	2 EA
				RAISED/RECESSED PAVEMENT MARKINGS (ITEM 867001)	35 EA

NOTE:

1. THE CONTRACTOR SHALL INSTALL RAISED/RECESSED PAVEMENT MARKERS (ITEM 817027) ALONG SR 44 PER SECTION 3B.11 OF THE DELAWARE MUTCD.

ADDENDA / REVISIONS



**PAVEMENT AND REHABILITATION,
KENT II, WEST DOVER, 2024**

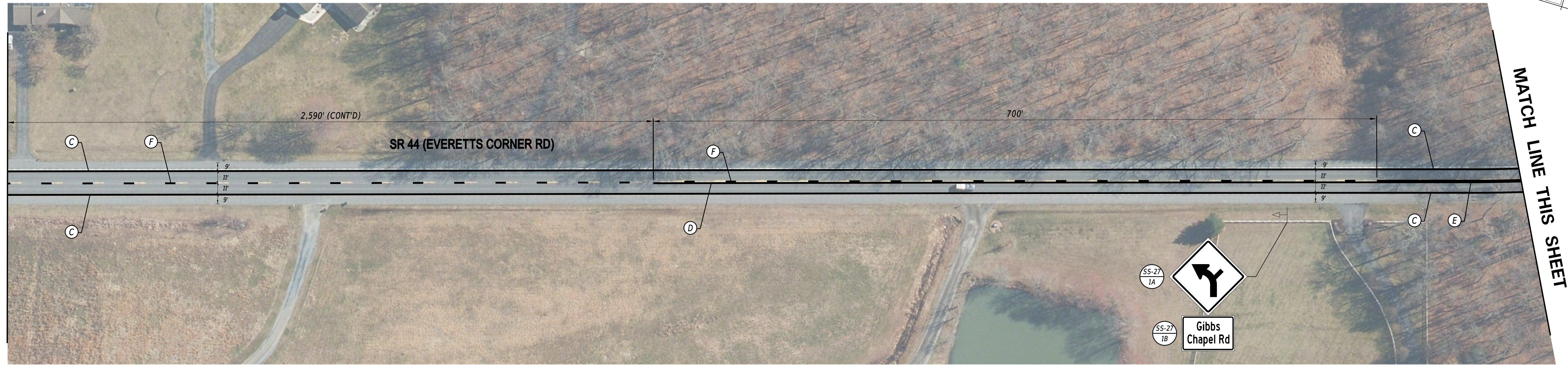
CONTRACT	ROAD NO.	K48
T202406202	DESIGNED BY:	G. PUSEY
COUNTY	CHECKED BY:	S. HUMPHREY
KENT		

**SIGNING AND STRIPING PLAN
EVERETTS CORNER RD**

SS-26
SECTION
RKK
SHEET NO.
37

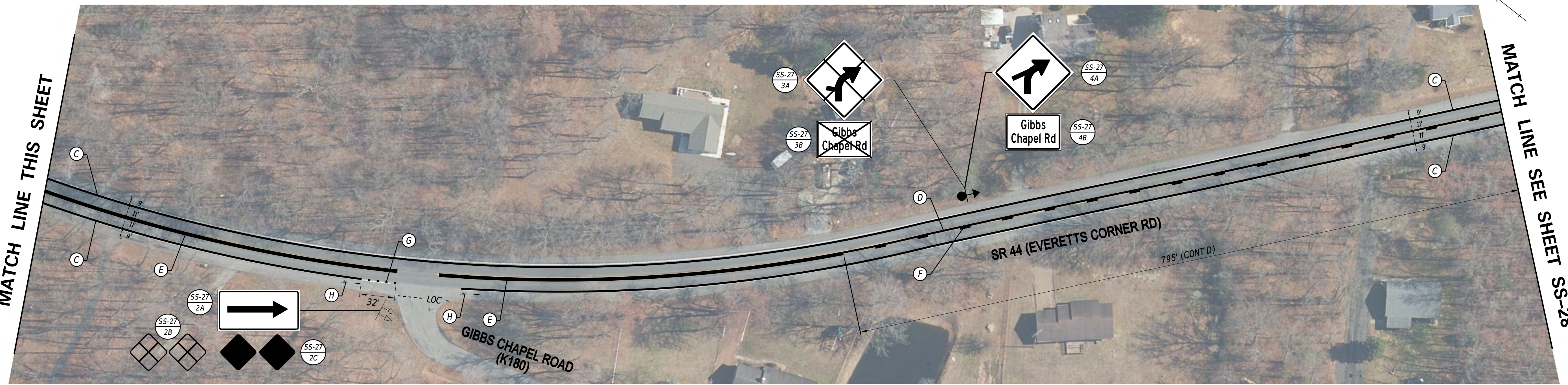
06-MAR-2026 14:49 \\ad.rkk.com\fs\Cloud\Projects\2025\25002_2400\PR\svct\Task 2 - Route 1 and Pearsons Corner\CADD\Plans\Kent\ss26_Kent_7_Everett.dgn

MATCH LINE SEE SHEET SS-26



MATCH LINE THIS SHEET

MATCH LINE THIS SHEET



MATCH LINE SEE SHEET SS-28

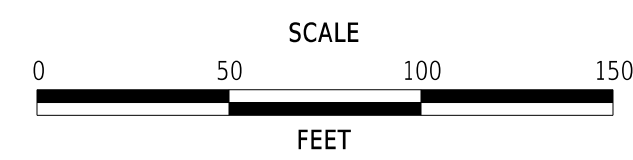
PAVEMENT MARKINGS LEGEND

SYM	ITEM	QUANTITY	SYM	ITEM	QUANTITY
(A)	ALKYD-THERMOPLASTIC PAVEMENT STRIPING, WHITE 16" SOLID (ITEM 862006)	0 SF	(E)	EPOXY RESIN PAINT PAVEMENT STRIPING, YELLOW 6" DOUBLE SOLID (ITEM 861001)	2,940 LF
(B)	ALKYD-THERMOPLASTIC PAVEMENT STRIPING, WHITE SYMBOL/LEGEND (ITEM 862006)	0 SF	(F)	EPOXY RESIN PAINT PAVEMENT STRIPING, YELLOW 6" BROKEN - 10' LINE & 30' GAP (ITEM 861001)	490 LF
(C)	EPOXY RESIN PAINT PAVEMENT STRIPING, WHITE 6" SOLID (ITEM 861001)	5,600 LF	(G)	EPOXY RESIN PAINT PAVEMENT STRIPING, WHITE 6" DOTTED - 2' LINE & 6" GAP (ITEM 861001)	8 LF
(D)	EPOXY RESIN PAINT PAVEMENT STRIPING, YELLOW 6" SOLID (ITEM 861001)	1,325 LF	(H)	PREFORMED RETROREFLECTIVE MARKINGS, ALKYD-THERMOPLASTIC, BIKE SYMBOL (ITEM 863002)	2 EA
				RAISED/RECESSED PAVEMENT MARKINGS (ITEM 867001)	50 EA

NOTES:

1. ALL CURVE WARNINGS SIGNS AND WARNING PLAQUES ON CURVE SHALL BE INSTALLED ON FLUORESCENT YELLOW BACKGROUND.
2. THE CONTRACTOR SHALL INSTALL RAISED/RECESSED PAVEMENT MARKERS (ITEM 817027) ALONG SR 44 PER SECTION 3B.11 OF THE DELAWARE MUTCD.

ADDENDA / REVISIONS



PAVEMENT AND REHABILITATION, KENT II, WEST DOVER, 2024

CONTRACT	ROAD NO.	K48
T202406202	DESIGNED BY:	G. PUSEY
COUNTY	CHECKED BY:	S. HUMPHREY
KENT		

SIGNING AND STRIPING PLAN EVERETTS CORNER RD

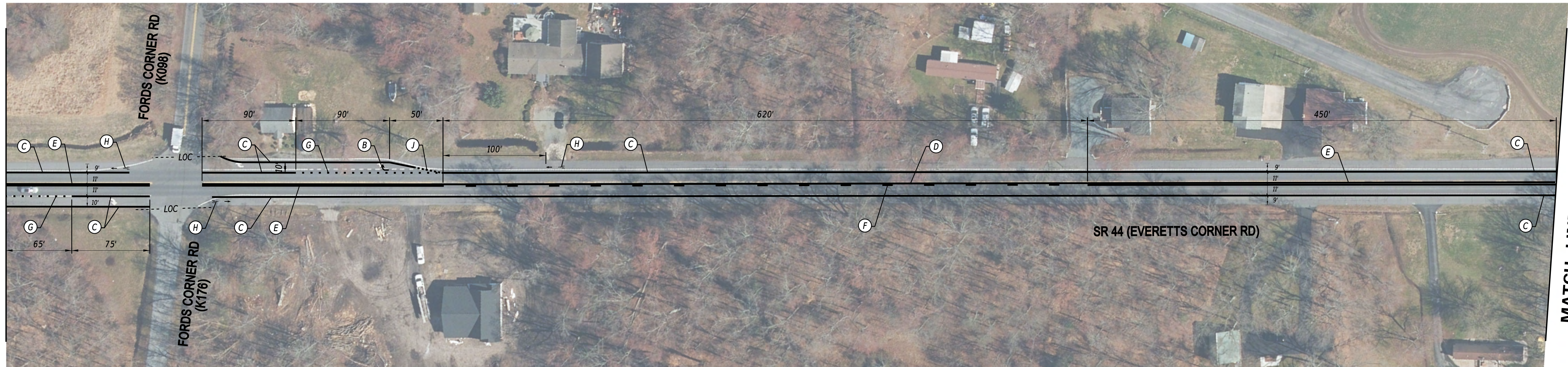
SS-27
SECTION
RKK
SHEET NO.
38

MATCH LINE SEE SHEET SS-27



MATCH LINE THIS SHEET

MATCH LINE THIS SHEET



MATCH LINE SEE SHEET SS-29

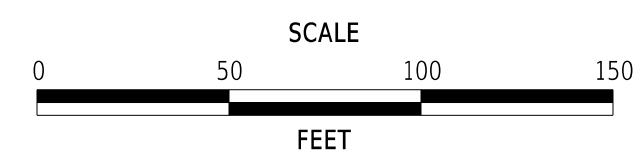
PAVEMENT MARKINGS LEGEND

SYM	ITEM	QUANTITY	SYM	ITEM	QUANTITY
(A)	ALKYD-THERMOPLASTIC PAVEMENT STRIPING, WHITE 16" SOLID (ITEM 862006)	0 SF	(F)	EPOXY RESIN PAINT PAVEMENT STRIPING, YELLOW 6" BROKEN - 10' LINE & 30' GAP (ITEM 861001)	520 LF
(B)	ALKYD-THERMOPLASTIC PAVEMENT STRIPING, WHITE SYMBOL/LEGEND (ITEM 862006)	35 SF	(G)	EPOXY RESIN PAINT PAVEMENT STRIPING, WHITE 6" DOTTED - 2' LINE & 6' GAP (ITEM 861001)	70 LF
(C)	EPOXY RESIN PAINT PAVEMENT STRIPING, WHITE 6" SOLID (ITEM 861001)	6,000 LF	(H)	PREFORMED RETROREFLECTIVE MARKINGS, ALKYD-THERMOPLASTIC, BIKE SYMBOL (ITEM 863002)	4 EA
(D)	EPOXY RESIN PAINT PAVEMENT STRIPING, YELLOW 6" SOLID (ITEM 861001)	1,400 LF	(J)	EPOXY RESIN PAINT PAVEMENT STRIPING, WHITE 6" DOTTED - 2' LINE & 2' GAP (ITEM 861001)	30 LF
(E)	EPOXY RESIN PAINT PAVEMENT STRIPING, YELLOW 6" DOUBLE SOLID (ITEM 861001)	1,770 LF		RAISED/RECESSED PAVEMENT MARKINGS (ITEM 867001)	38 EA

NOTE:

1. THE CONTRACTOR SHALL INSTALL RAISED/RECESSED PAVEMENT MARKERS (ITEM 817027) ALONG SR 44 PER SECTION 38.11 OF THE DELAWARE MUTCD.

ADDENDA / REVISIONS



**PAVEMENT AND REHABILITATION,
KENT II, WEST DOVER, 2024**

CONTRACT	ROAD NO.	K48
T202406202	DESIGNED BY:	G. PUSEY
COUNTY	CHECKED BY:	S. HUMPHREY
KENT		

**SIGNING AND STRIPING PLAN
EVERETTS CORNER RD**

SS-28
SECTION
RKK
SHEET NO.
39

06-MAR-2026 14:51 \\ad.rkk.com\fs\Cloud\Projects\2025\25002_2400\PR\svt\Task 2 - Route 1 and Pearsons Corner\CADD\Plans\Kent\ss30_Kent_Z_Everett.dgn

MATCH LINE SEE SHEET SS-29



MATCH LINE THIS SHEET

MATCH LINE THIS SHEET



MATCH LINE SHEET SS-31

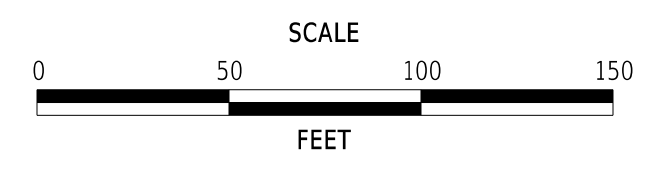
PAVEMENT MARKINGS LEGEND

SYM	ITEM	QUANTITY	SYM	ITEM	QUANTITY
(A)	ALKYD-THERMOPLASTIC PAVEMENT STRIPING, WHITE 16" SOLID (ITEM 862006)	0 SF	(E)	EPOXY RESIN PAINT PAVEMENT STRIPING, YELLOW 6" DOUBLE SOLID (ITEM 861001)	1,480 LF
(B)	ALKYD-THERMOPLASTIC PAVEMENT STRIPING, WHITE SYMBOL/LEGEND (ITEM 862006)	0 SF	(F)	EPOXY RESIN PAINT PAVEMENT STRIPING, YELLOW 6" BROKEN - 10' LINE & 30' GAP (ITEM 861001)	580 LF
(C)	EPOXY RESIN PAINT PAVEMENT STRIPING, WHITE 6" SOLID (ITEM 861001)	6,040 LF	(G)	EPOXY RESIN PAINT PAVEMENT STRIPING, WHITE 6" DOTTED - 2' LINE & 6' GAP (ITEM 861001)	0 LF
(D)	EPOXY RESIN PAINT PAVEMENT STRIPING, YELLOW 6" SOLID (ITEM 861001)	1,210 LF	(H)	PREFORMED RETROREFLECTIVE MARKINGS, ALKYD-THERMOPLASTIC, BIKE SYMBOL (ITEM 863002)	0 EA
				RAISED/RECESSED PAVEMENT MARKINGS (ITEM 867001)	54 EA

NOTE:

1. THE CONTRACTOR SHALL INSTALL RAISED/RECESSED PAVEMENT MARKERS (ITEM 817027) ALONG SR 44 PER SECTION 3B.11 OF THE DELAWARE MUTCD.

ADDENDA / REVISIONS



**PAVEMENT AND REHABILITATION,
KENT II, WEST DOVER, 2024**

CONTRACT	ROAD NO.	K48
T202406202	DESIGNED BY:	G. PUSEY
COUNTY	CHECKED BY:	S. HUMPHREY
KENT		

**SIGNING AND STRIPING PLAN
EVERETTS CORNER ROAD**

SS-30
SECTION
RKK
SHEET NO.
41

PERMANENT SIGN SCHEDULE - ROADWAY

SHEET NO.	PLAN IDENTIFIER	SIGN DESIGNATION	QTY.	DESCRIPTION	SIGN WIDTH (IN)	SIGN HEIGHT (IN)	X13 / ITEM 818001 SUPPLY OF ROADSIDE FLAT SHEET ALUMINUM, TYPE IV, RETROREFLECTIVE SHEETING (SF)	X14 / ITEM 818003 SUPPLY OF ROADSIDE FLAT SHEET ALUMINUM, TYPE XI, RETROREFLECTIVE SHEETING (SF)	X15 / ITEM 819512 SIGN POST REFLECTIVE PANEL (EA)	ITEM 819003 INSTALL OR REMOVE TRAFFIC SIGNS (EACH)			ITEM 819001 PROVIDE GALVANIZED TELESCOPING SIGN POST (EACH) TO BE USED FOR NEW SIGN POSTS. CONTRACTOR TO DETERMINE LENGTH	ITEM 819002 INSTALL OR REMOVE GALVANIZED TELESCOPING SIGN POST (EACH)			POST INSTALLATION TYPE	ITEM 819010 4" HOLE, 0-6" (EACH)	ITEM 819011 4" HOLE, >6" (EACH)	REMARKS
										SIGN DISPOSITION	REMOVE	INSTALL		SIGN POST DISPOSITION	REMOVE	INSTALL				
SS-02	1A	D3-1(12)	2	STREET NAME (1 Line) Posted speed ≤ 40 MPH	48	12				REPOSITION	1	1							"Pearsons Corner Rd"	
SS-02	1B	D3-1(12)	2	STREET NAME (1 Line) Posted speed ≤ 40 MPH	48	12				REPOSITION	1	1							"Dinahs Corner Rd"	
SS-02	1C	R1-1(36)	1	STOP	36	36				REPOSITION	1	1	1	REPOSITION	1	1	SOIL			
SS-03	1A	W21-11-DE	1	WATCH CHILDREN (Symbol)	30	30				REMOVE	1			REMOVE	1					
SS-03	1B	W13-1P-35(24)	1	ADVISORY SPEED (35 MPH) 24x24	24	24				REMOVE	1									
SS-05	1A	W21-11-DE	1	WATCH CHILDREN (Symbol)	30	30				REMOVE	1			REMOVE	1					
SS-05	1B	W13-1P-35(24)	1	ADVISORY SPEED (35 MPH) 24x24	24	24				REMOVE	1									
SS-10	1A	S1-1(36)	1	SCHOOL SIGN (Symbol) - 36x36	36	36				REMAIN										
SS-10	1B	S4-3P(24)	1	SCHOOL - 24x8	24	8				REMAIN										
SS-12	1A	W1-7(48)	1	TWO DIRECTIONAL LARGE ARROW - 48x24	48	24	8.0			NEW W/ POST		1	2	NEW		2	SOIL			
SS-12	1B	OM4-3	1	END OF ROAD OBJECT MARKER	18	18	2.3			ADD TO ASSEMBLY		1								
SS-12	1C	OM4-3	1	END OF ROAD OBJECT MARKER	18	18	2.3			ADD TO ASSEMBLY		1								
SS-12	2A	W3-1(48)	1	STOP AHEAD (Symbol) - 48x48	48	48				REMAIN										
SS-12	2B	W16-8aP	1	ADVANCE STREET NAME (2 - line plaque)	48	18				REMAIN									"Chestnut Grove Rd"	
SS-12	3A	R1-1(48)	1	STOP	48	48				REMAIN										
SS-12	3B	D3-1(12)	2	STREET NAME (1 Line) Posted speed ≤ 40 MPH	48	12				REMAIN									"Sharon Hill Rd"	
SS-12	3C	D3-1(12)	2	STREET NAME (1 Line) Posted speed ≤ 40 MPH	48	12				REMAIN									"Chestnut Grove Rd"	
SS-12	4A	R1-1(48)	1	STOP	48	48				REMAIN										
SS-12	4B	SPECIAL	1	LOOK AGAIN	24	18				REMAIN										
SS-12	4C	D3-1(12)	2	STREET NAME (1 Line) Posted speed ≤ 40 MPH	48	12				REMAIN									"Sharon Hill Rd"	
SS-12	4D	D3-1(12)	2	STREET NAME (1 Line) Posted speed ≤ 40 MPH	48	12				REMAIN									"Chestnut Grove Rd"	
SS-12	5A	W3-1(48)	1	STOP AHEAD (Symbol) - 48x48	48	48				REMAIN										
SS-12	5B	W16-8aP	1	ADVANCE STREET NAME (2 - line plaque)	24	18				REMAIN									"Chestnut Grove Rd"	
SS-14	1A	W1-7(48)	1	TWO DIRECTIONAL LARGE ARROW - 48x24	48	24	8.0			NEW W/ POST		1	2	NEW		2	SOIL			
SS-14	1B	OM4-3	1	END OF ROAD OBJECT MARKER	18	18	2.3			ADD TO ASSEMBLY		1								
SS-14	1C	OM4-3	1	END OF ROAD OBJECT MARKER	18	18	2.3			ADD TO ASSEMBLY		1								
SS-16	1A	W1-7(48)	1	TWO DIRECTIONAL LARGE ARROW - 48x24	48	24	8.0			NEW W/ POST		1	2	NEW		2	SOIL			
SS-16	1B	OM4-3	1	END OF ROAD OBJECT MARKER	18	18	2.3			ADD TO ASSEMBLY		1								
SS-16	1C	OM4-3	1	END OF ROAD OBJECT MARKER	18	18	2.3			ADD TO ASSEMBLY		1								
SS-21	1A	W1-7(48)	1	TWO DIRECTIONAL LARGE ARROW - 48x24	48	24	8.0			NEW W/ POST		1	2	NEW		2	SOIL			
SS-21	1B	OM4-3	1	END OF ROAD OBJECT MARKER	18	18	2.3			ADD TO ASSEMBLY		1								
SS-21	1C	OM4-3	1	END OF ROAD OBJECT MARKER	18	18	2.3			ADD TO ASSEMBLY		1								
SS-21	2A	S1-1(36)	1	SCHOOL SIGN (Symbol) - 36x36	36	36				REMAIN										
SS-21	2B	S4-3P(24)	1	SCHOOL - 24x8	24	8				REMAIN										
SS-22	1A	S1-1(36)	1	SCHOOL SIGN (Symbol) - 36x36	36	36				REMAIN										
SS-22	1B	S4-3P(24)	1	SCHOOL - 24x8	24	8				REMAIN										
SS-22	2	S3-1-DE(30)	1	SCHOOL CHILDREN WALK ALONG THIS ROAD - 30x30	30	30		6.3		RENEW	1	1	1	NEW	1	1	SOIL			
SS-27	1A	W1-10_L_FY(36)	1	COMBINATION HORIZONTAL ALIGNMENT/INTERSECTION (Left) - 36x36 (Fluorescent Yellow)	36	36		9.0		RENEW	1	1								
SS-27	1B	W16-8aP_FY	1	ADVANCE STREET NAME (2 - line plaque) (Fluorescent Yellow)	30	18				RENEW	1	1							"Gibbs Chapel Rd" - HWY C (4")	
SS-27	2A	W1-6_R_FY(48)	1	ONE DIRECTIONAL LARGE ARROW (Right) - 48x24 (Fluorescent Yellow)	48	24				REMAIN										
SS-27	2B	OM4-3	2	END OF ROAD OBJECT MARKER	18	18				REMOVE	2									
SS-27	2C	OM1-3	2	TYPE 1 OBJECT MARKER	18	18	4.5			ADD TO ASSEMBLY		2								
SS-27	3A	W1-10_L_FY(36)	1	COMBINATION HORIZONTAL ALIGNMENT/INTERSECTION (Left) - 36x36 (Fluorescent Yellow)	36	36				REMOVE	1			REMOVE	1					
SS-27	3B	W16-8aP_FY	1	ADVANCE STREET NAME (2 - line plaque) (Fluorescent Yellow)	30	18				REMOVE	1								Gibbs Chapel Rd"	
SS-27	4A	W1-10c_R_FY(36)	1	COMBINATION HORIZONTAL ALIGNMENT/INTERSECTION (Right) - 36x36 (Fluorescent Yellow)	36	36		9.0		NEW W/ POST		1	1	NEW		1	SOIL			
SS-27	4B	W16-8aP_FY	1	ADVANCE STREET NAME (2 - line plaque) (Fluorescent Yellow)	30	18				ADD TO ASSEMBLY		1							"Gibbs Chapel Rd" - HWY C (4")	
SS-29	1	W1-2_R_FY(30)	1	CURVE (Right) - 30x30 (Fluorescent Yellow)	30	30				REMOVE	1			REMOVE	1					
SS-29	2	W1-2_R_FY(30)	1	CURVE (Right) - 30x30 (Fluorescent Yellow)	30	30		6.3		NEW W/ POST		1	1	NEW		1	SOIL			
SS-29	3	W1-2_L_FY(30)	1	CURVE (Left) - 30x30 (Fluorescent Yellow)	30	30				REMOVE	1			REMOVE	1					
SS-29	4	W1-2_L_FY(30)	1	CURVE (Left) - 30x30 (Fluorescent Yellow)	30	30			6.3	NEW W/ POST		1	1	NEW		1	SOIL			
PAGE TOTALS							55	37	0		16	24	13		7	13		0	0	

ADDENDA / REVISIONS

NOT TO SCALE

PAVEMENT AND REHABILITATION, KENT II, WEST DOVER, 2024

CONTRACT	ROAD NO.	K48, K101, K162, K163, K198, K200
T202406202	DESIGNED BY:	G. PUSEY
COUNTY	CHECKED BY:	S. HUMPHREY
KENT		

PERMANENT SIGN SCHEDULE

SECTION
RKK
SHEET NO.
43